

NO. OF COPIES RECEIVED	
DISTRIBUTION	
SANTA FE	
FILE	
U.S.G.S.	
LAND OFFICE	
OPERATOR	

NEW MEXICO OIL CONSERVATION COMMISSION

Form C-101
Revised 1-4-65

Gas has been dedicated to Warren Petroleum

5A. Indicate Type of Lease
STATE ☐ FEE ☒

5. State Oil & Gas Lease No.

APPLICATION FOR PERMIT TO DRILL, DEEPEN, OR PLUG BACK

1a. Type of Work		7. Unit Agreement Name	
b. Type of Well OIL WELL <input checked="" type="checkbox"/> GAS WELL <input type="checkbox"/> OTHER <input type="checkbox"/>		8. Farm or Lease Name Tenneco Sunshine	
2. Name of Operator Tenneco Oil Company		9. Well No. #3	
3. Address of Operator 1860 Lincoln St., Suite 1200, Denver, Colorado 80295		10. Field and Pool or Unit North Bagley, Penn.	
4. Location of Well UNIT LETTER <u>N</u> LOCATED <u>660</u> FEET FROM THE <u>South</u> LINE AND <u>2130</u> FEET FROM THE <u>West</u> LINE OF SEC. <u>1</u> TWP. <u>12S</u> RGE. <u>32E</u> NMPM		12. County Lea	
19. Proposed Depth <u>±10,500'</u>		19A. Formation Pennsylvanian	
20. Rotary or C.T. Rotary		21. Elevations (Show whether DF, RT, etc.) <u>4314.5' GL</u>	
21A. Kind & Status Plug. Bond Blanket		21B. Drilling Contractor To Be Assigned	
22. Approx. Date Work will start January 15, 1977		23.	

PROPOSED CASING AND CEMENT PROGRAM

SIZE OF HOLE	SIZE OF CASING	WEIGHT PER FOOT	SETTING DEPTH	SACKS OF CEMENT	EST. TOP
17-1/2"	13-3/8"	48#	+ 300	+ 450	Surface
12-1/2"	8-5/8"	32#	- 3825	+ 1100	300'
7-7/8"	5-1/2"	17#	+10500	+ 800	7000'

Well to be drilled to approximate T.D. of 10,500', logged, and if commercial production is indicated, run 5-1/2" casing to T.D. and cement as directed. Perforate casing and treat formation with HCL acid as necessary to establish production.
BOP: 3000 PSI W.P. Double Ram and Hydril. To be tested during each 24 Hr. period.

APPROVAL VALID
FOR 90 DAYS UNLESS
DRILLING COMMENCED,

EXPIRES 4-1-77

IN ABOVE SPACE DESCRIBE PROPOSED PROGRAM: IF PROPOSAL IS TO DEEPEN OR PLUG BACK, GIVE DATA ON PRESENT PRODUCTIVE ZONE AND PROPOSED NEW PRODUCTIVE ZONE. GIVE BLOWOUT PREVENTER PROGRAM, IF ANY.

I hereby certify that the information above is true and complete to the best of my knowledge and belief.

Signed A. A. Myers Title Division Production Manager Date 12/27/76

(This space for State Use)

APPROVED BY Jerry S. Saylor TITLE SUPERVISOR DISTRICT 1 DATE DEC 22 1976

CONDITIONS OF APPROVAL, IF ANY:

RECEIVED

DEC 28 1976

OIL CONSERVATION COMM.
HOBBS, N. M.

**NEW MEXICO OIL CONSERVATION COMMISSION
WELL LOCATION AND ACREAGE DEDICATION PLAT**

Form O-10
Superseded O-10B
Effective 1-1-75

All distances must be from the outer boundaries of the Section


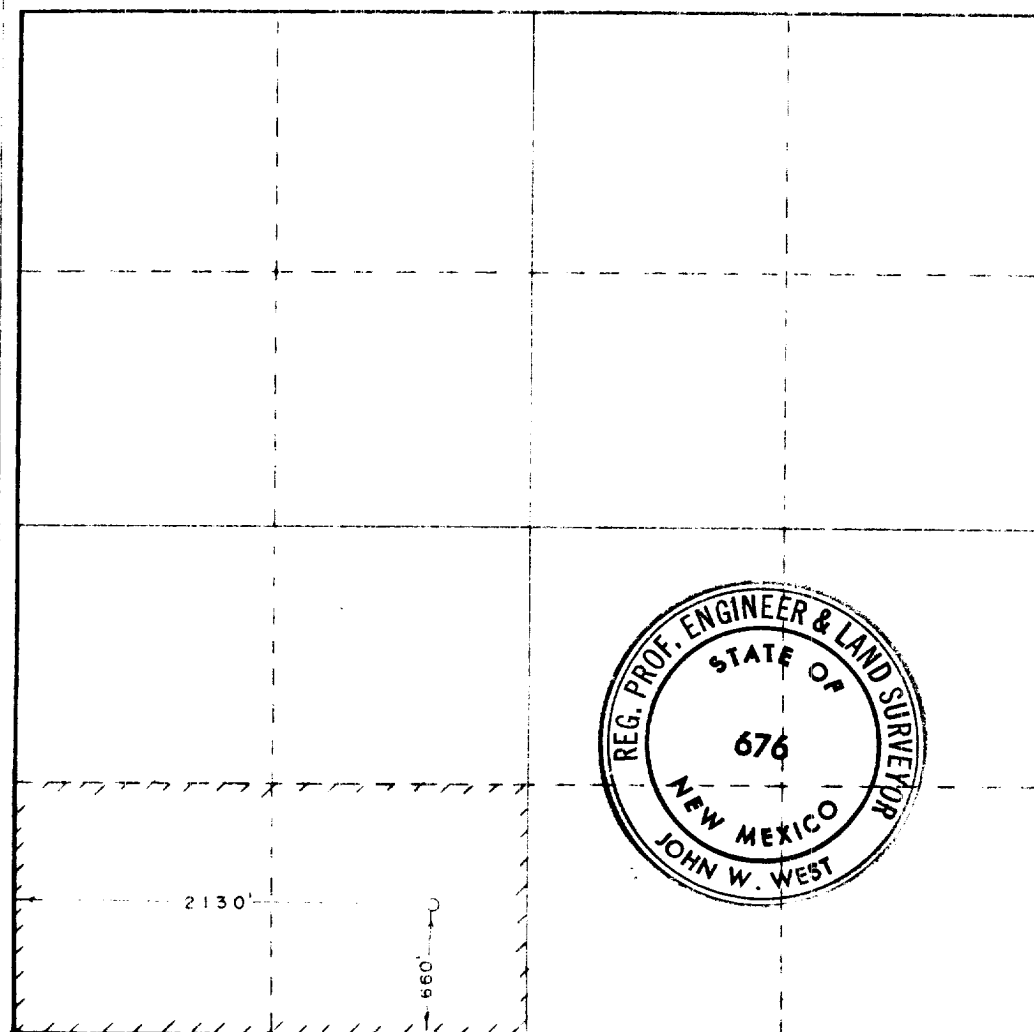
Operator TENNECO OIL COMPANY			Lease Tenneco Sunshine		Well No. 3
North Letter N	Section 1	Township 12 South	Range 32 East	County Lea	
Actual Surface Location of Well: 660 feet from the south line and 2130 feet from the west line					
Ground Level Elev. 4314.5	Producing Formation Pennsylvanian		Pool North Bagley Penn.		Section Area 80

1. Outline the acreage dedicated to the subject well by colored pencil or hatchure marks on the plat below
2. If more than one lease is dedicated to the well, outline each and identify the ownership thereof (both as to working interest and royalty)
3. If more than one lease of different ownership is dedicated to the well, have the interests of all owners been consolidated by communitization, unitization, force-pooling, etc?

☐ Yes ☐ No If answer is "yes," type of consolidation _____

If answer is "no," list the owners and tract descriptions which have actually been consolidated (Use reverse side of this form if necessary.) _____

No allowable will be assigned to the well until all interests have been consolidated (by communitization, unitization, forced-pooling, or otherwise) or until a non-standard unit, eliminating such interests, has been approved by the Commission.



CERTIFICATION

I hereby certify that the information contained herein is true and complete to the best of my knowledge and belief.

Signature: *John W. West*

Position: **Agent**

Company: **Tenneco Oil Company**

Date: **Dec. 30, 1976**

I hereby certify that the well location shown on this plat was plotted from field notes of actual surveys made by me or under my supervision, and that the same is true and correct to the best of my knowledge and belief.

Revised: **Dec. 30, 1976**

Date Surveyed


Dec. 21, 1976

Registered Professional Engineer and Land Surveyor

Signature: *John W. West*

Certificate No.

676



173

RECEIVED

DEC 8 1976

OIL CONSERVATION COMM.
HOBBS, N. M.