

DISTRIBUTION		
SANTA FE		
FILE		
U.S.G.S.		
LAND OFFICE		
TRANSPORTER	OIL	
	GAS	
OPERATOR		
PRORATION OFFICE		

NEW MEXICO OIL CONSERVATION COMMISSION
REQUEST FOR ALLOWABLE
AND
AUTHORIZATION TO TRANSPORT OIL AND NATURAL GAS

Form C-104
Supersedes Old C-104 and C-110
Effective 1-1-65

Operator New Mexico Salt Water Disposal Co., Inc.	
Address Box 566, Roswell, New Mexico 88201	
Reason(s) for filing (Check proper box)	Other (Please explain)
New Well <input type="checkbox"/>	Convert Devonian dry hole to salt water disposal well.
Recompletion <input type="checkbox"/>	
Change in Ownership <input checked="" type="checkbox"/>	
Change in Transporter of: Oil <input type="checkbox"/> Dry Gas <input type="checkbox"/> Casinghead Gas <input type="checkbox"/> Condensate <input type="checkbox"/>	

Change of ownership give name and address of previous owner	Tipperary Oil & Gas Corp., Midland, Texas 79701
---	---

DESCRIPTION OF WELL AND LEASE

Lease Name State "28"	Well No. 1	Pool Name, Including Formation Wildcat	Kind of Lease State, Federal or Fee State	Lease No.
Location				
Unit Letter I	1980	Feet From The South	Line and 660	Feet From The East
Line of Section 28	Township 10S	Range 34E	NMPM, Lea	County

DESIGNATION OF TRANSPORTER OF OIL AND NATURAL GAS

Name of Authorized Transporter of Oil <input type="checkbox"/> or Condensate <input type="checkbox"/>	Address (Give address to which approved copy of this form is to be sent)
Name of Authorized Transporter of Casinghead Gas <input type="checkbox"/> or Dry Gas <input type="checkbox"/>	Address (Give address to which approved copy of this form is to be sent)
If well produces oil or liquids, give location of tanks.	Unit Sec. Twp. Pge. Is gas actually connected? When

If this production is commingled with that from any other lease or pool, give commingling order number:

COMPLETION DATA

Designate Type of Completion - (X)	Oil Well	Gas Well	New Well	Workover	Deepen	Plug Back	Same Rest'v.	Diff. Rest'v.
Date Spudded	Date Compl. Ready to Prod. 8-28-77	Total Depth	P.B.T.D.					
Elevations (DF, RKB, RT, GR, etc.) 4209 Gr.	Name of Producing Formation	Top Oil/Gas Pay	Tubing Depth					
Perforations	Depth Casing Shoe							

TUBING, CASING, AND CEMENTING RECORD

HOLE SIZE	CASING & TUBING SIZE	DEPTH SET	SACKS CEMENT
15	12 3/4	427	circ.
9 3/4	8 5/8	4206	circ.
7 7/8	4 1/2	13,531 (TD)	3600' from surface

TEST DATA AND REQUEST FOR ALLOWABLE
OIL WELL (Test must be after recovery of total volume of load oil and must be equal to or exceed top allowable for this depth or be for full 24 hours)


Date First New Oil Run To Tanks	Date of Test	Producing Method (Flow, pump, gas lift, etc.)	
Length of Test	Tubing Pressure	Casing Pressure	Choke Size
Actual Prod. During Test	Oil-Bbls.	Water-Bbls.	Gas-MCF

AS WELL

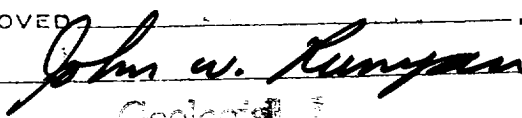

Actual Prod. Test-MCF/D	Length of Test	Bbls. Condensate/MMCF	Gravity of Condensate
Testing Method (pilot, back pr.)	Tubing Pressure (Shut-in)	Casing Pressure (Shut-in)	Choke Size

CERTIFICATE OF COMPLIANCE

I hereby certify that the rules and regulations of the Oil Conservation Commission have been complied with and that the information given above is true and complete to the best of my knowledge and belief.


(Signature)
President
(Title)
8-29-77
(Date)

OIL CONSERVATION COMMISSION

APPROVED _____, 19____
BY 
TITLE 

This form is to be filed in compliance with RULE 1104.
If this is a request for allowable for a newly drilled or deepened well, this form must be accompanied by a tabulation of the deviation tests taken on the well in accordance with RULE 111.
All sections of this form must be filled out completely for allowable on new and recompleted wells.
Fill out only Sections I, II, III, and VI for changes of owner, well name or number, or transporter, or other such change of condition.

RECEIVED

APR 21 1971

OIL CONSERVATION COMM.
HOBBS, N. M.