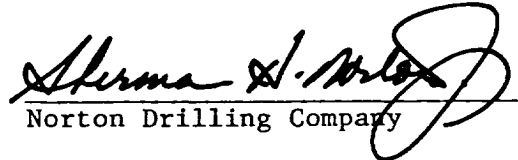



Deviation surveys taken on Brazos Petroleum Co. Getty State #2 well
in Lea County, New Mexico.

<u>Depth</u>	<u>Degree</u>
435	.50
1400	.75
1709	1.25
2400	.75
3366	1.00
4215	1.50
5100	1.00


I hereby certify that I have personal knowledge of the date and facts
placed on this sheet, and that such information given above is true
and complete.


Norton Drilling Company

Before me, the undersigned authority, on this day personally appeared
Shermn H. Norton, Jr., known to me to be the person whose name is
subscribed hereto, who, after being duly sworn, on oath states that he
is the drilling contractor of the well identified in this instrument
and that such well was not intentionally deviated from the vertical
whatsoever.


Sherman H. Norton, Jr.

SWORN AND SUBSCRIBED TO before me this 31st day of July, 1981.


Notary Public in and for
Lubbock County, Texas.