

NO. OF COPIES RECEIVED		
DISTRIBUTION		
SANTA FE		
FILE		
U.S.G.S.		
LAND OFFICE		
OPERATOR		

Form C-101
Revised 1-1-65

5A. Indicate Type of Lease	
STATE <input checked="" type="checkbox"/>	FEE <input type="checkbox"/>
5. State Oil & Gas Lease No.	
LG-3355	

[illegible]

PROPOSED CASING AND CEMENT PROGRAM

SIZE OF HOLE	SIZE OF CASING	WEIGHT PER FOOT	SETTING DEPTH	SACKS OF CEMENT	EST. TOP
17 1/2	13 3/8	61#	350	250	circ
11	8 5/8	24# & 32#	4300	1100	circ
7 7/8	5 1/2	17#	10,300	200	9300

APPROVAL VALID FOR 180 DAYS
PERMIT EXPIRES 5/10/82
UNLESS DRILLING UNDERWAY

IN ABOVE SPACE DESCRIBE PROPOSED PROGRAM: IF PROPOSAL IS TO DEEPEN OR PLUG BACK, GIVE DATA ON PRESENT PRODUCTIVE ZONE AND PROPOSED NEW PRODUCTIVE ZONE. GIVE BLOWOUT PREVENTER PROGRAM, IF ANY.

I hereby certify that the information above is true and complete to the best of my knowledge and belief.

Signed Donnell Title Agent Date 11/5/81

(This space for State Use)

Orig. Signed by

APPROVED BY Jerry Sexton TITLE _____ DATE _____

CONDIT IONS OF APPROVAL, IF ANY:

NEW MEXICO OIL CONSERVATION COMMISSION
WELL LOCATION AND ACREAGE DEDICATION PLAT

Form C-102
Supersedes C-128
Effective 1-1-65

All distances must be from the outer boundaries of the Section


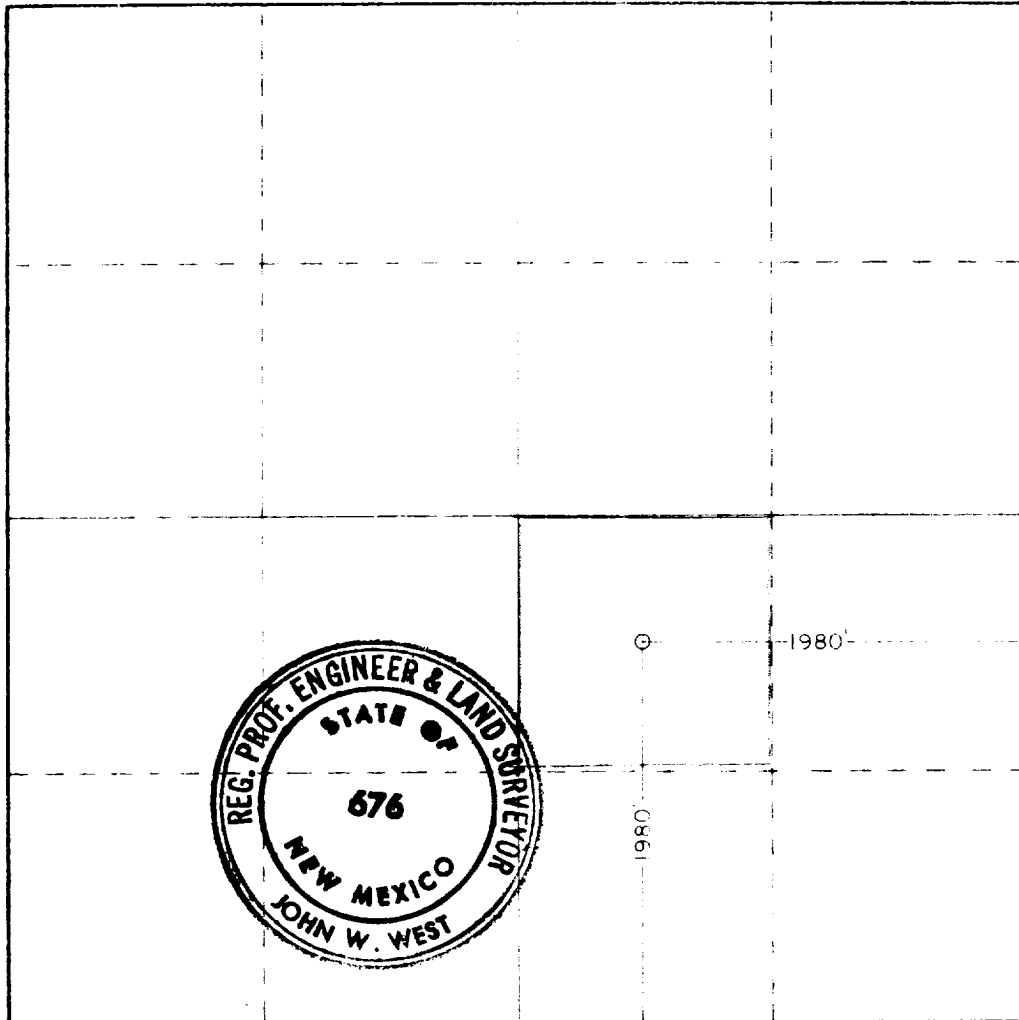
Operator Jim L. Sharp		Lease Cindy		Well No. 1	
Unit Letter J	Section 22	Township 11 South	Range 36 East	County Lea	
Actual Production Location of Well: 1980 feet from the South line and 1980 feet from the East line					
Ground Level Elev. 4009.4'	Producing Formation Penn		Fluid Wildcat		Dedicated Acreage 40 Acres

1. Outline the acreage dedicated to the subject well by colored pencil or hatchure marks on the plat below.
2. If more than one lease is dedicated to the well, outline each and identify the ownership thereof (both as to working interest and royalty)
3. If more than one lease of different ownership is dedicated to the well, have the interests of all owners been consolidated by communitization, unitization, force-pooling, etc?

☐ Yes ☐ No If answer is "yes," type of consolidation _____

If answer is "no," list the owners and tract descriptions which have actually been consolidated. (Use reverse side of this form if necessary.) _____

No allowable will be assigned to the well until all interests have been consolidated (by communitization, unitization, forced-pooling, or otherwise) or until a non-standard unit, eliminating such interests, has been approved by the Commission



CERTIFICATION

I hereby certify that the information contained herein is true and complete to the best of my knowledge and belief.

Donna Hedges
Agent

Agent

Jim L. Sharp

Nov. 5, 1981

I hereby certify that the well location shown on this plat was plotted from field notes of actual surveys made by me or under my supervision, and that the same is true and correct to the best of my knowledge and belief.


Date Surveyed

Nov. 3, 1981

Registered Professional Engineer and Land Surveyor

John W. West

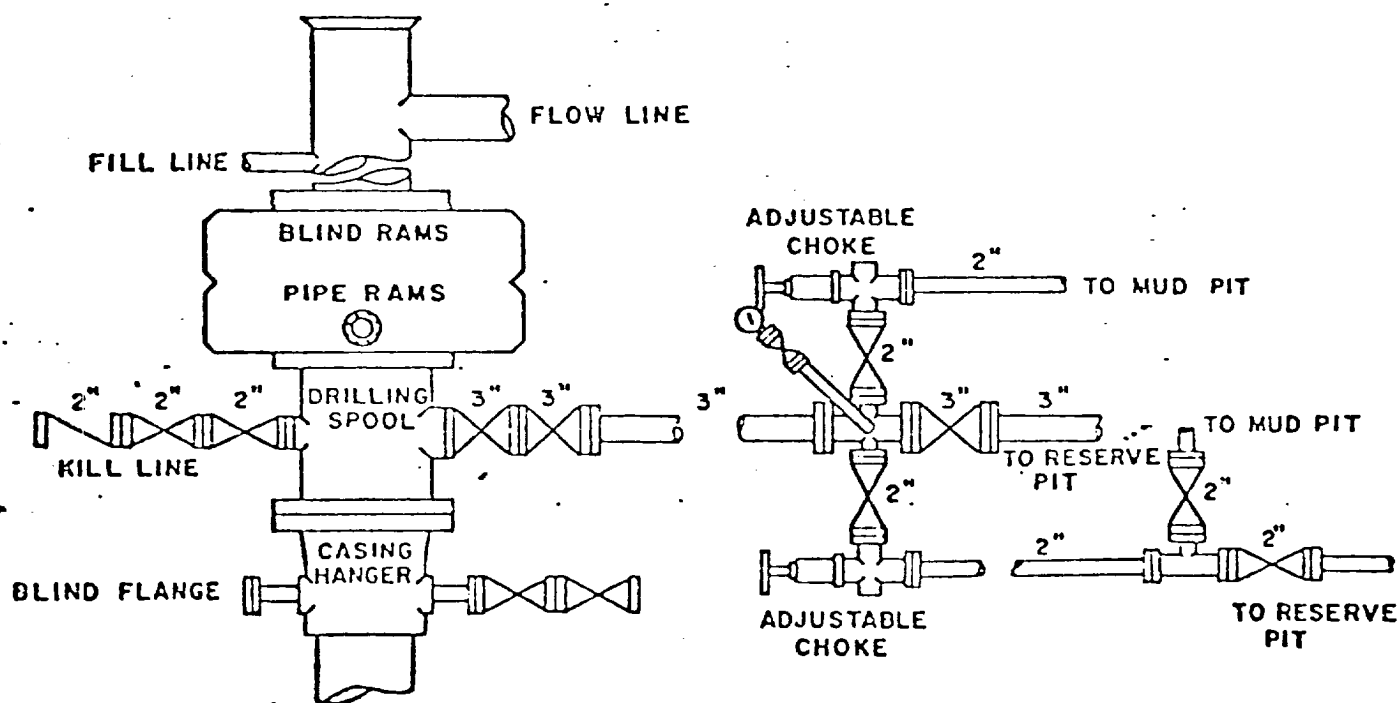
Certificate No. **JOHN W. WEST 676**
PATRICK A. ROMERO 6663
Ronald J. Eidson 3239



RECEIVED

NOV 10 1981

OIL CONSERVATION DIV.



12" 900 Shaffer

RECEIVED

NOV 10 1981

OIL CONSERVATION DIV.