

INCLINATION REPORT

20-025-3056

OPERATOR LBO NEW MEXICO INC. ADDRESS 4101 BIRCH, SUITE 130
NEWPORT BEACH, CALIFORNIA 92660
 LEASE NAME OG STATE OG WELL NO. 1 FIELD
 LOCATION SECTION 9, T-11-S, R-33-EAST LEA COUNTY, NEW MEXICO

2065/S + 2010/W

DEPTH	ANGLE INCLINATION DEGREES	DISPLACEMENT	DISPLACEMENT ACCUMULATED
286	3/4°	1.32	3.77
766	1 °	1.75	12.17
1232	1 °	1.75	20.32
1726	1 °	1.75	28.96
2192	1 °	1.75	37.11
2689	1/2°	.875	41.45
3185	3/4°	1.32	47.99
3681	1 °	1.75	56.67
3774	1/2°	.875	57.48
4251	1/2°	.875	61.65
4746	3/4°	1.32	68.18
5245	1/2°	.875	72.54
5587	1/2°	.875	75.53
6027	3/4°	1.32	81.33
6519	1 °	1.75	89.91
7015	1/2°	.875	94.28
7508	3/4°	1.32	100.78
7721	3/4°	1.32	103.59
8179	3/4°	1.32	109.63
8678	1 °	1.75	118.36
8769	1/4°	.437	118.75


I hereby certify that the above data as set forth is true and correct to the best of my knowledge and belief.

SITTON DRILLING CO.

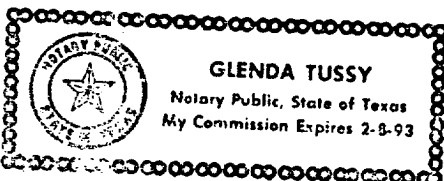

 TITLE RONALD SITTON, PRESIDENT

AFFIDAVIT:


Before me, the undersigned authority, appeared RONALD SITTON
 known to me to be the person whose name is subscribed herebelow, who, on making
 deposition, under oath states that he is acting for and in behalf of the operator
 of the well identified above, and that to the best of his knowledge and belief such
 well was not intentionally deviated from the true vertical whatsoever.


 AFFIANT'S SIGNATURE

Sworn and subscribed to in my presence on this the 27 day of MARCH, 19 89



SEAL


 Notary Public in and for the County
 of Lea, State of ~~NEW MEXICO~~ TEXAS