

DI
P.O. 4 1980 Hobbs, NM 88240

DISTRICT II
P.O. Drawer ED, Artesia, NM 88210

DISTRICT III
1000 Rio Brazos Rd., Aztec, NM 87410

State of New Mexico
Energy, Minerals and Natural Resources Department

Form C-102
Revised February 10, 1994
Instruction on back
Submit to Appropriate District Office
State Lease - 4 Copies
Fee Lease - 3 Copies

OIL CONSERVATION DIVISION

P.O. Box 2088
Santa Fe, New Mexico 87504-2088

☐ AMENDED REPORT

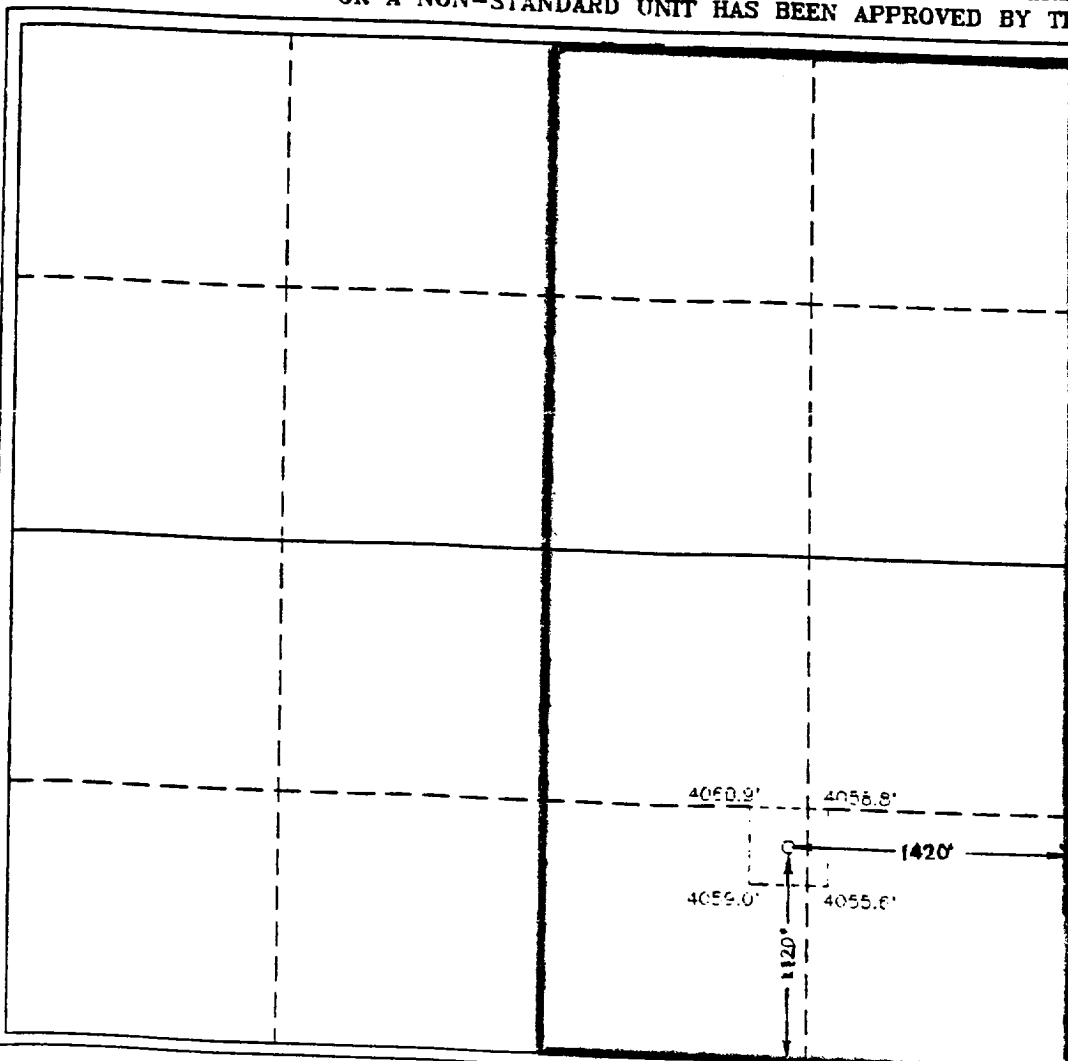
WELL LOCATION AND ACREAGE DEDICATION PLAT



API Number 30-025-34066	Pool Code 13460	Pool Name CROSSROADS WEST (ATOKA)
Property Code 19254	Property Name FEDERAL "D"	Well Number 3
GRID No. 149441	Operator Name RELiance OPERATING CO.	Elevation 4059'

Surface Location									
UL or lot No. 0	Section 31	Township 9 S	Range 36 E	Lot Idn	Feet from the 1120	North/South line SOUTH	Feet from the 1420	East/West line EAST	County LEA

Bottom Hole Location If Different From Surface									
UL or lot No.	Section	Township	Range	Lot Idn	Feet from the	North/South line	Feet from the	East/West line	County
Dedicated Acres 320	Joint or Infill	Consolidation Code	Order No.						

NO ALLOWABLE WILL BE ASSIGNED TO THIS COMPLETION UNTIL ALL INTERESTS HAVE BEEN CONSOLIDATED
OR A NON-STANDARD UNIT HAS BEEN APPROVED BY THE DIVISION



OPERATOR CERTIFICATION I hereby certify the the information contained herein is true and complete to the best of my knowledge and belief.  Signature James R. Berryman Printed Name Operations Supervisor Title May 20, 1997 Date
SURVEYOR CERTIFICATION I hereby certify that the well location shown on this plat was plotted from field notes of actual surveys made by me or under my supervision and that the same is true and correct to the best of my belief. March 25, 1997 Date Surveyed Signature & Seal of Professional Surveyor  W.D. Jones W.D. Num. 7135 Certificate No. 7977

Filed & Mailed to Santa Fe, NM 4/20/99