

District I  
PO Box 1980, Hobbs, NM 88241-1980  
District II  
811 South First, Artesia, NM 88210  
District III  
1000 Rio Brazos Rd., Aztec, NM 87410  
District IV  
2040 South Pacheco, Santa Fe, NM 87505

State of New Mexico  
Energy, Minerals & Natural Resources Department

OIL CONSERVATION DIVISION  
2040 South Pacheco  
Santa Fe, NM 87505

Form C-104  
Revised October 18, 1994  
Instructions on back  
Submit to Appropriate District Office  
5 Copies

☐ AMENDED REPORT

I. REQUEST FOR ALLOWABLE AND AUTHORIZATION TO TRANSPORT

<sup>1</sup> Operator name and Address Ocean Energy, Inc. 410 17 <sup>th</sup> Street, Suite 1400 Denver, Colorado 80202		<sup>2</sup> OGRID Number 169355
		<sup>3</sup> Reason for Filing Code CH 4/1/98
<sup>4</sup> API Number 30 - 025-34154	<sup>5</sup> Pool Name Wildcat-Devonian	<sup>6</sup> Pool Code 96796
<sup>7</sup> Property Code 13320	<sup>8</sup> Property Name Hood State	<sup>9</sup> Well Number 1

II. <sup>10</sup> Surface Location

UL or lot no. F	Section 25	Township 10S	Range 37E	Lot Idn	Feet from the	North/South Line North	Feet from the	East/West line West	County Lea
--------------------	---------------	-----------------	--------------	---------	---------------	---------------------------	---------------	------------------------	---------------

<sup>11</sup> Bottom Hole Location

UL or lot no.	Section	Township	Range	Lot Idn	Feet from the	North/South line	Feet from the	East/West line	County
<sup>12</sup> Lse Code S	<sup>13</sup> Producing Method Code P	<sup>14</sup> Gas Connection Date NO GAS	<sup>15</sup> C-129 Permit Number	<sup>16</sup> C-129 Effective Date	<sup>17</sup> C-129 Expiration Date				

III. Oil and Gas Transporters

<sup>18</sup> Transporter OGRID	<sup>19</sup> Transporter Name and Address	<sup>20</sup> POD	<sup>21</sup> O/G	<sup>22</sup> POD ULSTR Location and Description
021778	Sun Company, Inc. (R&M) 1004 N. Big Spring, Suite 515 Midland, TX 79701	2820803	O	F-25-T10S-R37E Tank Battery

IV. Produced Water




<sup>23</sup> POD 2820806	<sup>24</sup> POD ULSTR Location and Description F 25-T10S-R37E Tank Battery
------------------------------	---

V. Well Completion Data

<sup>25</sup> Spud Date	<sup>26</sup> Ready Date	<sup>27</sup> TD	<sup>28</sup> PBTB	<sup>29</sup> Perforations	<sup>30</sup> DHC, DC, MC
<sup>31</sup> Hole Size	<sup>32</sup> Casing & Tubing Size	<sup>33</sup> Depth Set	<sup>34</sup> Sacks Cement		

VI. Well Test Data

<sup>35</sup> Date New Oil	<sup>36</sup> Gas Delivery Date	<sup>37</sup> Test Date	<sup>38</sup> Test Length	<sup>39</sup> Tbg. Pressure	<sup>40</sup> Csg. Pressure
<sup>41</sup> Choke Size	<sup>42</sup> Oil	<sup>43</sup> Water	<sup>44</sup> Gas	<sup>45</sup> AOF	<sup>46</sup> Test Method

<sup>47</sup> I hereby certify that the rules of the Oil Conservation Division have been complied with and that the information given above is true and complete to the best of my knowledge and belief. Signature: 		<b>OIL CONSERVATION DIVISION</b> ORIGINAL SIGNED BY 	
Printed name: Scott M. Webb		Title:	
Title: Regulatory Coordinator		Approval Date: JUL 13 1998	
Date: 5/4/98	Phone: (303) 573-4721		
<sup>48</sup> If this is a change of operator fill in the OGRID number and name of the previous operator 023654 UMC Petroleum Corporation			
Previous Operator Signature 		Printed Name Scott M. Webb	Title Regulatory Coordinator
			Date 5/4/98

