

P.O. Box 1980, Hobbs, NM 88241-1980

Energy, Minerals and Natural Resources Department

Revised February 10, 1994
Submit to Appropriate District Office
State Lease - 4 Copies
Fee Lease - 3 Copies

P.O. Drawer DD, Artesia, NM 86211-0719

1000 Rio Brazos Rd., Aztec, NM 87410

P.O. Box 2088

Santa Fe, New Mexico 87504-2088

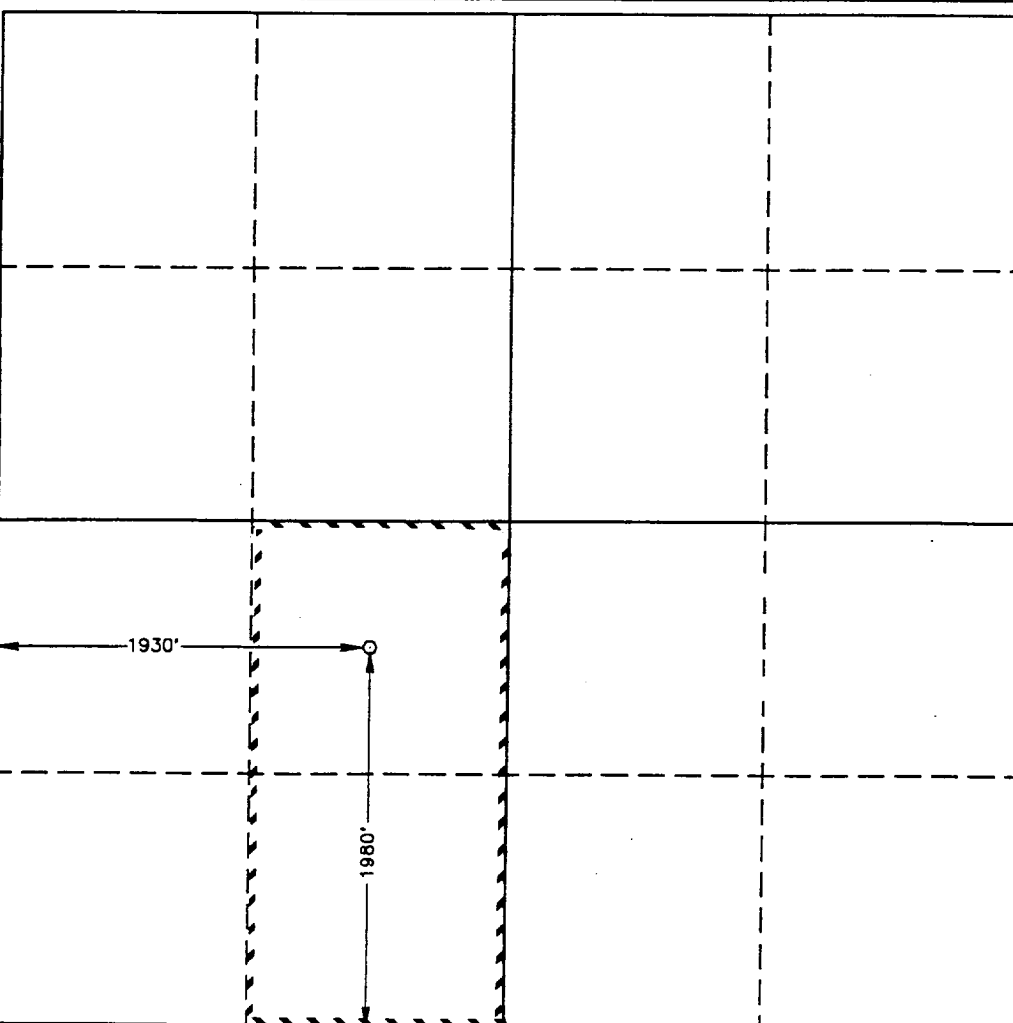


P.O. Box 2088, Santa Fe, NM 87504-2088

~~X~~ AMENDED REPORT

API Number 30-025-34233		Pool Code 24620	Pool Name FLYING "M" SAN ANDERS
Property Code 20713	Property Name FLYING M SAN ANDRES UNIT TRACT 15		Well Number 5
OGRID No. 21355	Operator Name SOUTHWEST ROYALTIES INC.		Elevation 4364

UL or lot No.	Section	Township	Range	Lot Idn	Feet from the	North/South line	Feet from the	East/West line	County
K	21	9 S	33 E		1980	SOUTH	1930	WEST	LEA

UL or lot No.	Section	Township	Range	Lot Idn	Feet from the	North/South line	Feet from the	East/West line	County
Dedicated Acres 80	Joint or Infill	Consolidation Code	Order No.						

	<div style="text-align: center;">OPERATOR CERTIFICATION</div> <p><i>I hereby certify the information contained herein is true and complete to the best of my knowledge and belief.</i></p> <div style="border-bottom: 1px solid black; margin-bottom: 5px;"></div> <div style="border-bottom: 1px solid black; margin-bottom: 5px;">Joe T. Janica</div> <div style="border-bottom: 1px solid black; margin-bottom: 5px;">Agent</div> <div style="border-bottom: 1px solid black; margin-bottom: 5px;">12/11/97</div> <div style="border-bottom: 1px solid black; margin-bottom: 5px;">Date</div>
	<div style="text-align: center;">SURVEYOR CERTIFICATION</div> <p><i>I hereby certify that the well location shown on this plat was plotted from field notes of actual surveys made by me or under my supervision, and that the same is true and correct to the best of my belief.</i></p> <div style="text-align: center; margin-top: 20px;">NOVEMBER 21, 1997</div>
	<div style="border-bottom: 1px solid black; margin-bottom: 5px;">Date Surveyed</div> <div style="border-bottom: 1px solid black; margin-bottom: 5px;">Signature & Seal of Professional Surveyor</div> <div style="text-align: center;"></div> <div style="border-bottom: 1px solid black; margin-bottom: 5px;">No. 3239</div> <div style="border-bottom: 1px solid black; margin-bottom: 5px;">Exp. Date 12-30-97</div> <div style="border-bottom: 1px solid black; margin-bottom: 5px;">Survey No. 97-114-1915</div>
	<div style="border-bottom: 1px solid black; margin-bottom: 5px;">Certificate No. 3239</div> <div style="border-bottom: 1px solid black; margin-bottom: 5px;">Surveyor's Name EIDSON, RONALD J.</div> <div style="border-bottom: 1px solid black; margin-bottom: 5px;">Surveyor's License No. 12641</div> <div style="border-bottom: 1px solid black; margin-bottom: 5px;">Surveyor's Address 12185</div>