

WELLFILE CONTACT INFORMATION

OPERATOR NAME: OCEAN ENERGY INC.  
WELL ID: PROP. CODE 23667 OGRID 169355  
API 30-025-34501/MAZAMA STATE #1

DATE CALLED: 11-16-98  
PERSON CONTACTED: JOHN STINSON  
LOCATION: CARLSBAD  
PH. #: 505-887-5158

REASON FOR CONTACT: VERBAL P+A PROCEDURE  
25 SX PLUG 12,184  
25 SX " 11,020  
" " " 9130  
" " " 7730  
" " " 5705  
" " " 4368  
" " " 2300  
10" SX SURF. PLUG 450

LETTER: ☐ YES ☒ NO MAILED: \_\_\_\_\_

ATTN TO: \_\_\_\_\_

LOCATION: \_\_\_\_\_

INITIAL: Hayden Wink



District I  
PO Box 1980, Hobbs, NM 88241-1980  
District II  
811 South First, Artesia, NM 88210  
District III  
1000 Rio Brazos Rd., Aztec, NM 87410  
District IV  
2040 South Pacheco, Santa Fe, NM 87505

State of New Mexico  
Energy, Minerals & Natural Resources Department

OIL CONSERVATION DIVISION  
2040 South Pacheco  
Santa Fe, NM 87505

Form C-101  
Revised October 18, 1994  
Instructions on back  
Submit to Appropriate District Office  
State Lease - 6 Copies  
Fee Lease - 5 Copies



AMENDED REPORT

APPLICATION FOR PERMIT TO DRILL, RE-ENTER, DEEPEN, PLUGBACK, OR ADD A ZONE

<sup>1</sup> Operator Name and Address. Ocean Energy, Inc. 410 17 <sup>th</sup> Street, Suite 1400 Denver, Colorado 80202		<sup>2</sup> OGRID Number 169355
		<sup>3</sup> API Number 30 - 025-34501
<sup>4</sup> Property Code 23667	<sup>5</sup> Property Name Mazama State	<sup>6</sup> Well No. 1

<sup>7</sup> Surface Location

UL or lot no.	Section	Township	Range	Lot Idn	Feet from the	North/South line	Feet from the	East/West line	County
G	21	10S	37E		2130	North	1650	East	Lea

<sup>8</sup> Proposed Bottom Hole Location If Different From Surface

UL or lot no.	Section	Township	Range	Lot Idn	Feet from the	North/South line	Feet from the	East/West line	County

<sup>9</sup> Proposed Pool 1 N. Echol Devonian	<sup>10</sup> Proposed Pool 2 Bough "C"
---	--

<sup>11</sup> Work Type Code N	<sup>12</sup> Well Type Code O	<sup>13</sup> Cable/Rotary R	<sup>14</sup> Lease Type Code S	<sup>15</sup> Ground Level Elevation 3950'
-----------------------------------	-----------------------------------	---------------------------------	------------------------------------	---

<sup>16</sup> Multiple NO	<sup>17</sup> Proposed Depth 12,200'	<sup>18</sup> Formation Devonian	<sup>19</sup> Contractor NA	<sup>20</sup> Spud Date Upon Approval
------------------------------	---	-------------------------------------	--------------------------------	--

<sup>21</sup> Proposed Casing and Cement Program

Hole Size	Casing Size	Casing weight/foot	Setting Depth	Sacks of Cement	Estimated TOC
17-1/2"	13-3/8"	48#	400'	430	Surf
12-1/4"	8-5/8"	32#	4300'	1760	Surf
7-7/8"	5-1/2"	17#	12,100'	675	8550'

<sup>22</sup> Describe the proposed program. If this application is to DEEPEN or PLUG BACK give the data on the present productive zone and proposed new productive zone. Describe the blowout prevention program, if any. Use additional sheets if necessary.

Ocean Energy, Inc., proposes to drill the well to +- 12,800' into the Devonian Zone. If the well is productive, it will be completed in the target zone. If the target zone is uneconomical, the up-hole Bough "C" will be tested. If there are no productive zones, the well will be plugged and abandoned as per state regulations.

BOP Program: Blowout preventer - 12" 3000 psi type "E" double ram. 12" 3000 psi GK 180 gallon 5 station Koomey air electric, 4" 3000 psi manifold.

BOP will be tested once a week for each individual shift on duty.

Permit Expires 1 Year From Approval  
Date Unless Drilling Underway

<sup>23</sup> I hereby certify that the information given above is true and complete to the best of my knowledge and belief.

Signature:

Printed name: Scott M. Webb

Title: Regulatory Coordinator

Date: 9/1/98

Phone: (303) 573-4721

OIL CONSERVATION DIVISION

Approved by:

Title:

Approval Date:

Conditions of Approval:  
Attached ☐

ORIGINAL SIGNED BY  
GARY WINK  
FIELD REP. II

SEP 15 1998

Expiration Date:

312

DISTRICT I  
P.O. Box 1980, Hobbs, NM 88240

State of New Mexico  
Energy, Minerals and Natural Resources Department

Form C-102  
Revised February 10, 1994  
Instruction on back  
Submit to Appropriate District Office  
State Lease - 4 Copies  
Fee Lease - 3 Copies

DISTRICT II  
P.O. Drawer DD, Artesia, NM 88210

OIL CONSERVATION DIVISION

P.O. Box 2088  
Santa Fe, New Mexico 87504-2088

DISTRICT III  
1000 Rio Brazos Rd., Aztec, NM 87410

☐ AMENDED REPORT

WELL LOCATION AND ACREAGE DEDICATION PLAT

API Number <b>3D-025-34501</b>	Pool Code <b>21090</b>	Pool Name <b>ECHOLS DEVONIAN NORTH</b>
Property Code <b>23667</b>	Property Name <b>MAZAMA STATE</b>	Well Number <b>1</b>
OGRID No. <b>169355</b>	Operator Name <b>OCEAN ENERGY</b>	Elevation <b>3950'</b>

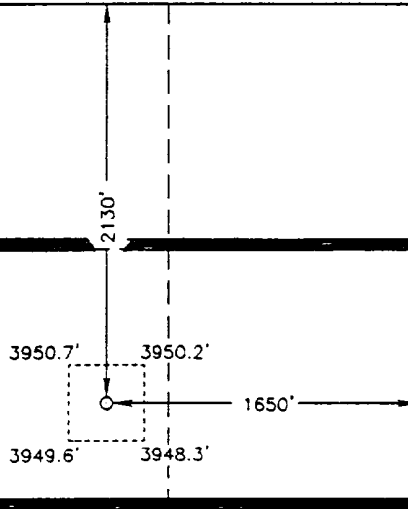



Surface Location

UL or lot No. <b>G</b>	Section <b>21</b>	Township <b>10 S</b>	Range <b>37 E</b>	Lot Idn	Feet from the <b>2130</b>	North/South line <b>NORTH</b>	Feet from the <b>1650</b>	East/West line <b>EAST</b>	County <b>LEA</b>
---------------------------	----------------------	-------------------------	----------------------	---------	------------------------------	----------------------------------	------------------------------	-------------------------------	----------------------

Bottom Hole Location If Different From Surface

UL or lot No.	Section	Township	Range	Lot Idn	Feet from the	North/South line	Feet from the	East/West line	County
Dedicated Acres <b>80 LD</b>	Joint or Infill	Consolidation Code	Order No. <b>NSL 4119</b>						

NO ALLOWABLE WILL BE ASSIGNED TO THIS COMPLETION UNTIL ALL INTERESTS HAVE BEEN CONSOLIDATED  
OR A NON-STANDARD UNIT HAS BEEN APPROVED BY THE DIVISION

	<b>OPERATOR CERTIFICATION</b>  I hereby certify the the information contained herein is true and complete to the best of my knowledge and belief.   Signature <b>Scott M. Webb</b> Printed Name <b>Regulatory Coordinator</b> Title <b>9/1/98</b> Date
	<b>SURVEYOR CERTIFICATION</b>  I hereby certify that the well location shown on this plat was plotted from field notes of actual surveys made by me or under my supervision, and that the same is true and correct to the best of my belief.  <b>August 27, 1998</b> Date Surveyed  Signature of Seal of Professional Surveyor <b>W.O. No. 8365a</b> Certificate No. <b>Gary L. Jones 7977</b>
	
	<b>BASTIN SURVEYS</b>