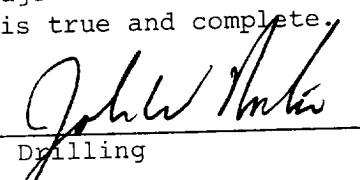


Deviation surveys taken on Yates Petroleum Corporation's Donner AUH State
Com #1 well in Lea County, New Mexico: A-26-115-34e 6661/114 1000'E
30-025-34860

<u>Depth</u>	<u>Degree</u>
250	1.00
364	1.00
909	.75
1408	.50
1895	.50
2392	.50
2894	.25
3393	1.00
3777	1.00
4200	1.50
4682	1.25
5151	1.00
5650	.75
6150	.50
6652	.50
7152	.75
7495	.50
7720	.75
8253	1.75
8441	1.75
8624	1.50
8812	1.25
9031	1.00
9283	.75
9565	1.50
9810	1.00
10,061	1.25
10,338	1.25
10,590	1.25
10,757	.75
11,242	1.00
11,508	.50
11,992	2.00
12,084	2.00
12,583	1.00
12,783	.75


I hereby certify that I have personal knowledge of the facts placed on this sheet and that such information given above is true and complete.


UTI Drilling


Before me, the undersigned authority, on this day personally appeared John W. Norton, known to me to be the person whose name is subscribed hereto, who,

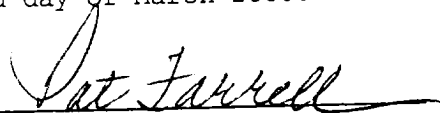


after being duly sworn, on oath states that he is the drilling contractor of the well identified in this instrument and that such well was not intentionally deviated from the vertical whatsoever.


John W. Norton

SWORN AND SUBSCRIBED TO before me this 23rd day of March 2000.




Notary Public in and for
Lubbock County, Texas.