

(SUBMIT IN TRIPLICATE)

UNITED STATES  
DEPARTMENT OF THE INTERIOR  
GEOLOGICAL SURVEY

Land Office **Santa Fe, New Mex.**  
Lease No. **LC 067192-A**  
Unit **LC 067192-A**

SUNDRY NOTICES AND REPORTS ON WELLS

NOTICE OF INTENTION TO DRILL	<input checked="" type="checkbox"/>	SUBSEQUENT REPORT OF WATER SHUT-OFF
NOTICE OF INTENTION TO CHANGE PLANS		SUBSEQUENT REPORT OF SHOOTING OR ACIDIZING
NOTICE OF INTENTION TO TEST WATER SHUT-OFF		SUBSEQUENT REPORT OF ALTERING CASING
NOTICE OF INTENTION TO RE-DRILL OR REPAIR WELL		SUBSEQUENT REPORT OF RE-DRILLING OR REPAIR
NOTICE OF INTENTION TO SHOOT OR ACIDIZE		SUBSEQUENT REPORT OF ABANDONMENT
NOTICE OF INTENTION TO PULL OR ALTER CASING		SUPPLEMENTARY WELL HISTORY
NOTICE OF INTENTION TO ABANDON WELL		

(INDICATE ABOVE BY CHECK MARK NATURE OF REPORT, NOTICE, OR OTHER DATA)

June 5, 1961

Federal "J"  
Well No. **1** is located **1980** ft. from **S** line and **1980** ft. from **W** line of sec. **23**  
**SW/4 Sec. 23** **8-S** **36-E** **NMPM**  
(1/4 Sec. and Sec. No.) (Twp.) (Range) (Meridian)  
**Undesignated** **Roosevelt** **New Mexico**  
(Field) (County or Subdivision) (State or Territory)

The elevation of the derrick floor above sea level is **4081.0** ft.

DETAILS OF WORK

(State names of and expected depths to objective sands; show sizes, weights, and lengths of proposed casings; indicate mudding jobs, cementing points, and all other important proposed work)

Propose to drill to approx. 9,400' w/ clear water -  
Mud up sufficiently to test Bough C Zone at 9,700', and protect the hole.

To Set:

Approx. 450' 13-3/8" OD 48# csg - circulate cmt  
4,200' 8-5/8" OD 24# & 32# csg. - circulate cmt  
9,900' 4-1/2" OD 11.6# csg - cmt w/ 300 sz

I understand that this plan of work must receive approval in writing by the Geological Survey before operations may be commenced.

Company **COSDEN PETROLEUM CORPORATION**

Address **Box 1311**

**Big Spring, Texas**

By **H.L. Weeks**

Title **Supt. of Production**

NEW MEXICO OIL CONSERVATION COMMISSION  
WELL LOCATION AND ACREAGE DEDICATION PLAT

FORM C-128  
Revised 5/1/57

SEE INSTRUCTIONS FOR COMPLETING THIS FORM ON THE REVERSE SIDE

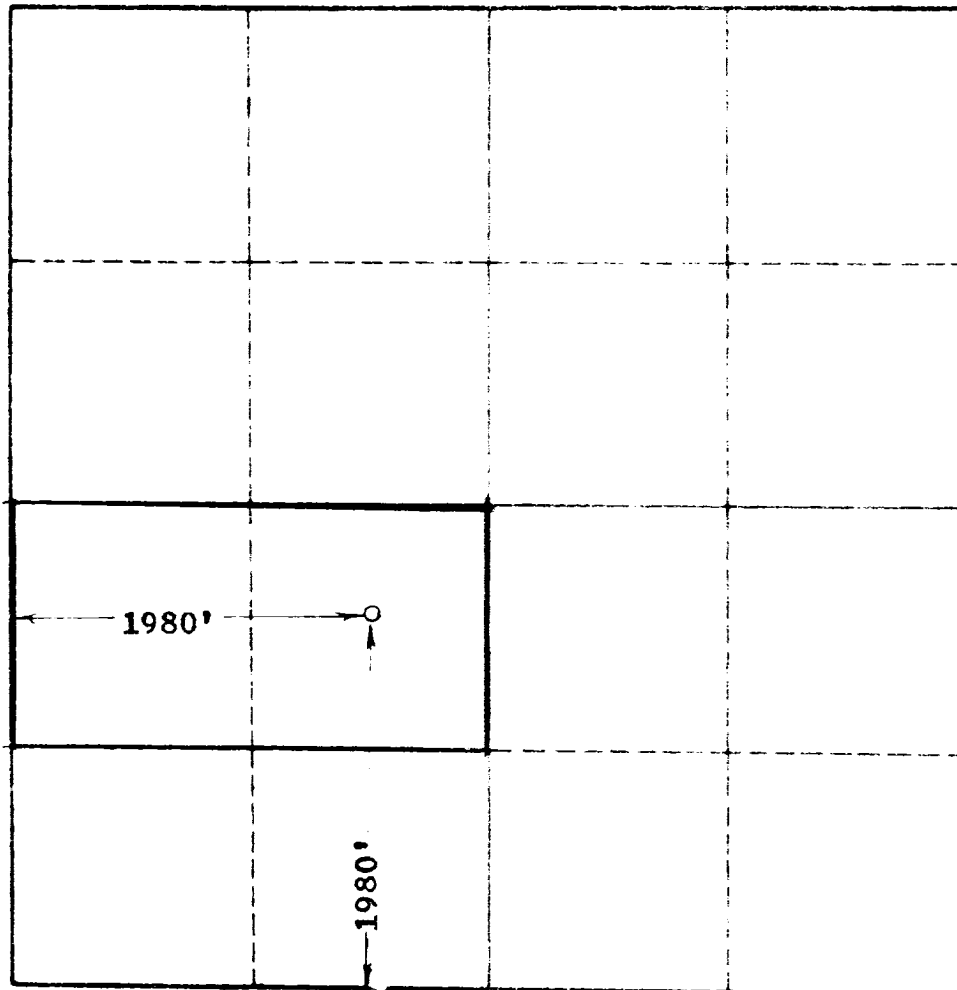
SECTION A

Operator <b>Cosden Petroleum Corp.</b>		Lease <b>Federal</b>		1961 AUG 21 AM 10 58 No. <b>1</b>	
Unit Letter <b>K</b>	Section <b>23</b>	Township <b>8 South</b>	Range <b>36 East</b>	County <b>Roosevelt</b>	
Actual Footage Location of Well: <b>1980</b> feet from the <b>west</b> line and <b>1980</b> feet from the <b>south</b> line					
Ground Level Elev. <b>4,070'</b>	Producing Formation <b>Rough 6</b>	Pool <b>Undesignated</b>	Dedicated Acreage: <b>80</b> Acres		

1. Is the Operator the only owner in the dedicated acreage outlined on the plat below? YES ☒ NO ☐ ("Owner" means the person who has the right to drill into and to produce from any pool and to appropriate the production either for himself or for himself and another 165-3-29 (e) NMSA 1935 Comp.)
2. If the answer to question one is "no," have the interests of all the owners been consolidated by communitization agreement or otherwise? YES ☐ NO ☐ If answer is "yes," Type of Consolidation \_\_\_\_\_
3. If the answer to question two is "no," list all the owners and their respective interests below:

Owner	Land Description

SECTION B



CERTIFICATION

I hereby certify that the information in SECTION A above is true and complete to the best of my knowledge and belief.

Name

**H. L. Hooks**

Position

**Supt. of Production**

Company

**COSDEN PETROLEUM CORPORATION**

Date

**May 29, 1961**

I hereby certify that the well location shown on the plat in SECTION B was plotted from field notes of actual survey made by me or under my supervision, and that the same is true and correct to the best of my knowledge and belief.

Date Surveyed

**May 27, 1961**

Registered Professional Engineer

and/or Land Surveyor, **JOHN W. WEST**

Certificate No.

**N.M. - P.E. & L.S. NO. 676**

APPROVED

Form 9-331a  
(Feb. 1961)

Budget Bureau No. 42-R358.4.  
Approval expires 12-31-60.

JUN 7 1961

(SUBMIT IN TRIPLICATE)

Land Office

Santa Fe, New Mex.

Lease No.

LC 067193-A

Unit

REC

E. W. STANDLEY  
DISTRICT ENGINEER

UNITED STATES  
DEPARTMENT OF THE INTERIOR  
GEOLOGICAL SURVEY

JUN 7 1961

JUN 7 1961

U. S. GEOLOGICAL SURVEY  
HOBBS, NEW MEXICO

# SUNDRY NOTICES AND REPORTS ON WELLS

NOTICE OF INTENTION TO DRILL	<input checked="" type="checkbox"/>	SUBSEQUENT REPORT OF WATER SHUT-OFF	
NOTICE OF INTENTION TO CHANGE PLANS		SUBSEQUENT REPORT OF SHOOTING OR ACIDIZING	
NOTICE OF INTENTION TO TEST WATER SHUT-OFF		SUBSEQUENT REPORT OF ALTERING CASING	
NOTICE OF INTENTION TO RE-DRILL OR REPAIR WELL		SUBSEQUENT REPORT OF RE-DRILLING OR REPAIR	
NOTICE OF INTENTION TO SHOOT OR ACIDIZE		SUBSEQUENT REPORT OF ABANDONMENT	
NOTICE OF INTENTION TO PULL OR ALTER CASING		SUPPLEMENTARY WELL HISTORY	
NOTICE OF INTENTION TO ABANDON WELL			

(INDICATE ABOVE BY CHECK MARK NATURE OF REPORT, NOTICE, OR OTHER DATA)

June 5, 1961

Federal "F"  
Well No. 1 is located 1900 ft. from S line and 1900 ft. from W line of sec. 23

SW/4 Sec. 23

(1/4 Sec. and Sec. No.)

8-5

(Twp.)

36-2

(Range)

MEM

(Meridian)

Undesignated

(Field)

Eschscholtz

(County or Subdivision)

New Mexico

(State or Territory)

The elevation of the derrick floor above sea level is 4081.0 ft.

## DETAILS OF WORK

(State names of and expected depths to objective sands; show sizes, weights, and lengths of proposed casings; indicate mudding jobs, cementing points, and all other important proposed work)

Propose to drill to approx. 9,400' w/ clear water -  
Mud up sufficiently to test Rough C Zone at 9,700', and protect the hole.

To Set:

Approx.

400' 11-3/8" OD 400 csg - circulate out  
4,200' 8-1/8" OD 340 & 320 csg. - circulate out  
9,700' 4-1/2" OD 11.60 csg - out w/ 100 mm

I understand that this plan of work must receive approval in writing by the Geological Survey before operations may be commenced.

Company COCHISE STEELWORK CORPORATION

Address Box 1311

Big Spring, Texas

By

*[Signature]*

H. L. Weeks

Title Supt. of Production

NEW MEXICO OIL CONSERVATION COMMISSION  
WELL LOCATION AND ACREAGE DEDICATION PLAT

FORM C-128  
Revised 5/1/57

SEE INSTRUCTIONS FOR COMPLETING THIS FORM ON THE REVERSE SIDE

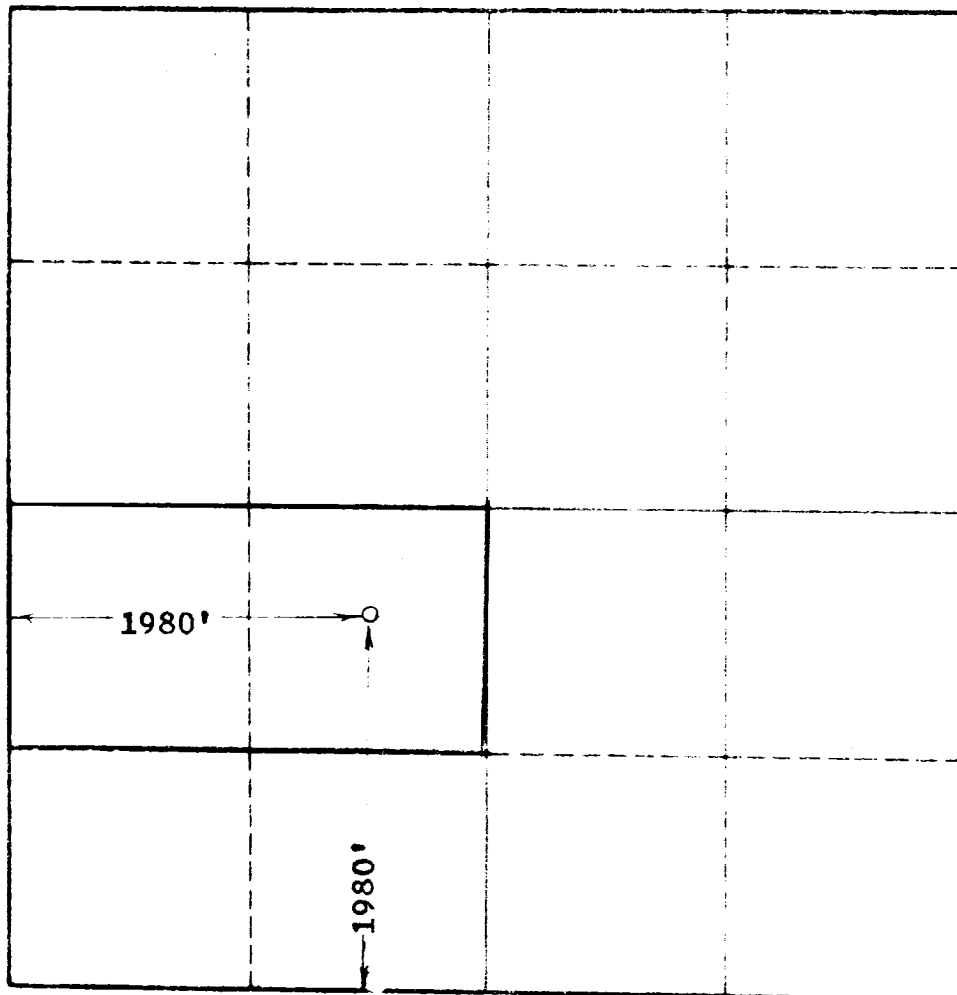
SECTION A

Operator <b>Cosden Petroleum Corp.</b>		Lease <b>Federal</b>		Well No. <b>1</b>
Unit Letter <b>K</b>	Section <b>23</b>	Township <b>8 South</b>	Range <b>36 East</b>	County <b>Roosevelt</b>
Actual Footage Location of Well: <b>1980</b> feet from the <b>west</b> line and <b>1980</b> feet from the <b>south</b> line				
Ground Level Elev. <b>4,870'</b>	Producing Formation <b>San Juan</b>	Pool <b>Undiscovered</b>	Dedicated Acreage: <b>0.00</b> Acres	

1. Is the Operator the only owner in the dedicated acreage outlined on the plat below? YES ☒ NO ☐ "Owner" means the person who has the right to drill into and to produce from any pool and to appropriate the production either for himself or for himself and another. (63-3-29 (e) NMSA 1955 Comp.)
2. If the answer to question one is "no," have the interests of all the owners been consolidated by communitization agreement or otherwise? YES ☐ NO ☐ If answer is "yes," Type of consolidation \_\_\_\_\_
3. If the answer to question two is "no," list all the owners and their respective interests below

Owner	Land Description

SECTION B




CERTIFICATION

I hereby certify that the information in SECTION A above is true and complete to the best of my knowledge and belief.

Name <b>E. L. Banks</b>
Position <b>Supt. of Production</b>
Company <b>COSDEN PETROLEUM CORPORATION</b>
Date <b>May 27, 1961</b>

I hereby certify that the well location shown on the plat in SECTION A was plotted from field notes of actual survey made by me or under my supervision, and that the same is true and correct to the best of my knowledge and belief.



Date Surveyed <b>May 27, 1961</b>
Registered Professional Engineer and/or Land Surveyor, <b>JOHN W. WEST</b>
Certificate No. <b>N.M. - P.E. &amp; L.S. NO. 676</b>