

NEW MEXICO OIL CONSERVATION COMMISSION  
Well Location and Acreage Dedication Plat

Section A.

Date September 26, 1962

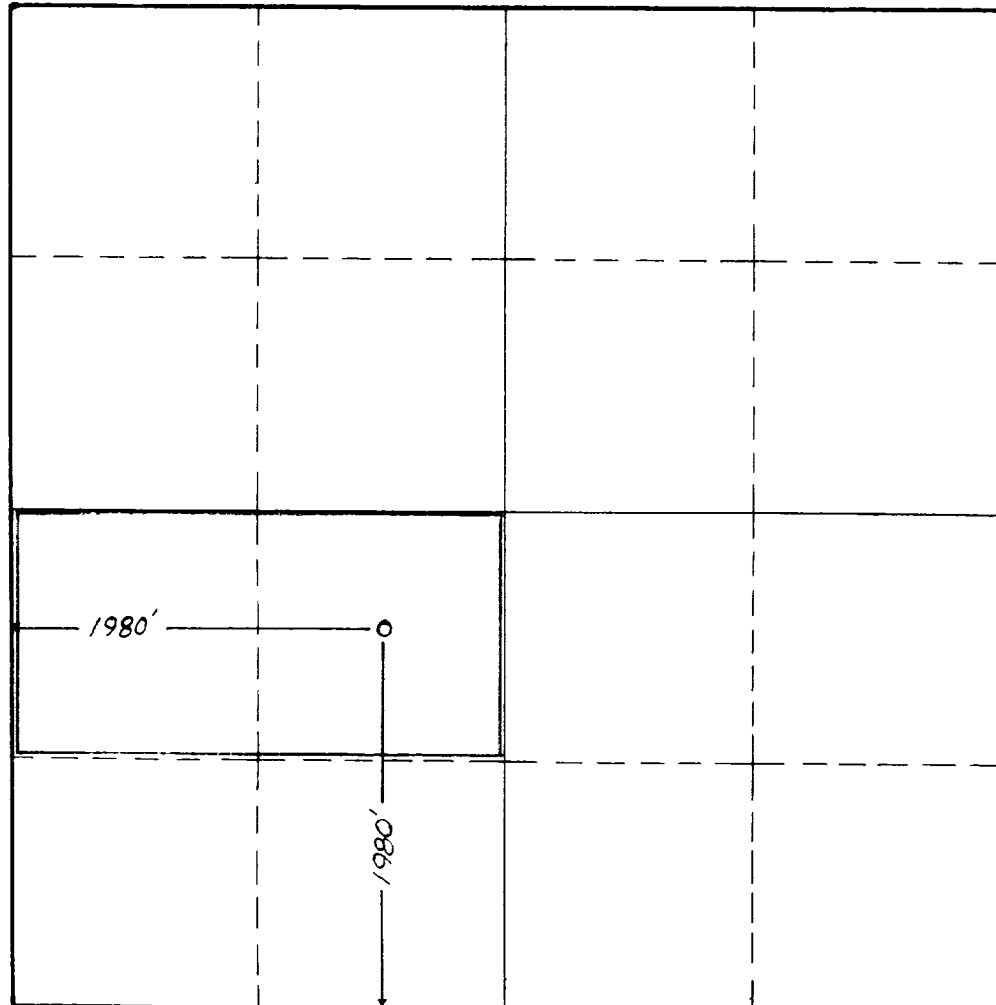
Operator COSDEN PETROLEUM CORPORATION Lease Federal "J"  
Well No. 1 Unit Letter k Section 23 Township 8S Range 36E 4 NMPM  
Located 1980 Feet From S Line, 1960 Feet From W Line  
County Roosevelt G. L. Elevation 4070 Dedicated Acreage 80 Acres  
Name of Producing Formation Rough C Pool South Prairie Penn

1. Is the Operator the only owner\* in the dedicated acreage outlined on the plat below?  
Yes x No       .
2. If the answer to question one is "no," have the interests of all the owners been consolidated by communitization agreement or otherwise? Yes        No       . If answer is "yes," Type of Consolidation
3. If the answer to question two is "no," list all the owners and their respective interests below:

Owner

Land Description

Section B



This is to certify that the information in Section A above is true and complete to the best of my knowledge and belief.

**COSDEN PETROLEUM CORPORATION**  
(Operator)  
H. L. Weeks  
(Representative)


**Box 1311, Big Spring, Texas**  
Address

This is to certify that the well location shown on the plat in Section B was plotted from field notes of actual surveys made by me or under my supervision and that the same is true and correct to the best of my knowledge and belief.

Date Surveyed                     

                                      
Registered Professional  
Engineer and/or Land Surveyor.

Certificate No.                     



INSTRUCTIONS FOR COMPLETION:

1. Operator shall furnish and certify to the information called for in Section A.
2. Operator shall outline the dedicated acreage for both oil and gas wells on the plat in Section B.
3. A registered professional engineer or land surveyor registered in the State of New Mexico or approved by the Commission shall show on the plat the location of the well and certify this information in the space provided.
4. All distances shown on the plat must be from the outer boundaries of Section.
5. If additional space is needed for listing owners and their respective interests as required in question 3, Section A, please use space below

\* "Owner" means the person who has the right to drill into and to produce from any pool and to appropriate the production either for himself or for himself and another. (65-3-29 (e) NMSA 1953 Comp.)

NEW MEXICO OIL CONSERVATION COMMISSION  
Well Location and Acreage Dedication Plat

Section A.

Date August 28, 1961

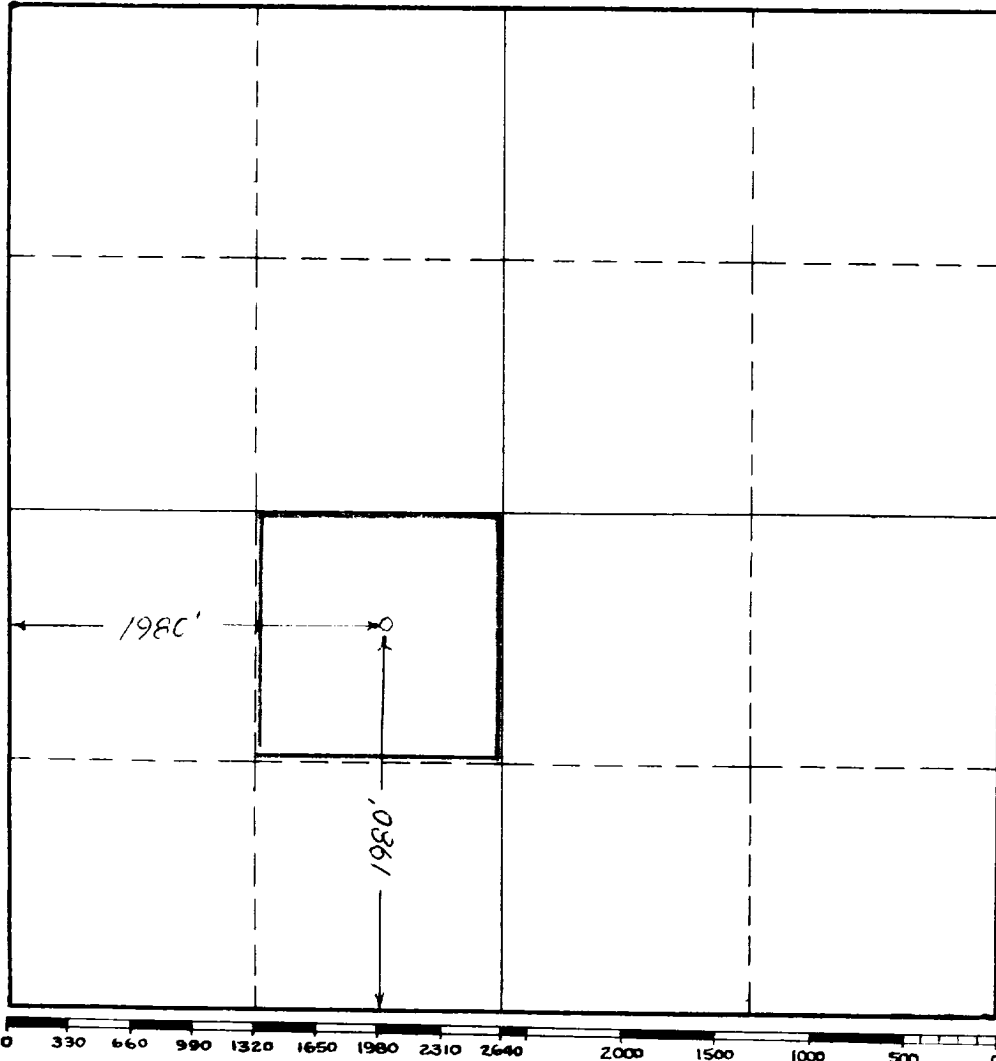
Operator COSSEN PETROLEUM CORPORATION Lease Federal J  
Well No. 1 Unit Letter E Section 23 Township 8-S Range 34-E NMFM  
Located 1980 Feet From West Line, 1980 Feet From South Line  
County Harrison G. L. Elevation 4,870' Dedicated Acreage 40 Acres  
Name of Producing Formation Sage C Pool Wildcat

1. Is the Operator the only owner\* in the dedicated acreage outlined on the plat below?  
Yes yes No no.
2. If the answer to question one is "no," have the interests of all the owners been consolidated by communitization agreement or otherwise? Yes no No no. If answer is "yes," Type of Consolidation no
3. If the answer to question two is "no," list all the owners and their respective interests below:

Owner

Land Description

Section B



This is to certify that the information in Section A above is true and complete to the best of my knowledge and belief.

**COSSEN PETROLEUM CORPORATION**

(Operator)

*[Signature]*

(Representative) **H. L. Weeks**

**Supt. of Production**

**Box 1311, Big Spring, Texas**  
Address

This is to certify that the well location shown on the plat in Section B was plotted from field notes of actual surveys made by me or under my supervision and that the same is true and correct to the best of my knowledge and belief.

Date Surveyed May 27, 1961

Registered Professional  
Engineer and/or Land Surveyor.

Certificate No.

INSTRUCTIONS FOR COMPLETION:

1. Operator shall furnish and certify to the information called for in Section A.
2. Operator shall outline the dedicated acreage for both oil and gas wells on the plat in Section B.
3. A registered professional engineer or land surveyor registered in the State of New Mexico or approved by the Commission shall show on the plat the location of the well and certify this information in the space provided.
4. All distances shown on the plat must be from the outer boundaries of Section.
5. If additional space is needed for listing owners and their respective interests as required in question 3, Section A, please use space below

\* "Owner" means the person who has the right to drill into and to produce from any pool and to appropriate the production either for himself or for himself and another. (65-3-29 (e) NMSA 1953 Comp.)