

APPROVED

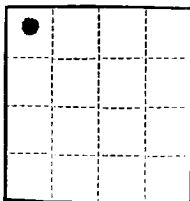
Form 9-331a
(Feb. 1951)

MAR 12 1962

(SUBMIT IN TRIPLICATE)

Budget Bureau No. 42-R358.4.
Approval expires 12-31-60.

Santa Fe, New Mex.



E. W. STANDLEY
DISTRICT ENGINEER

UNITED STATES
DEPARTMENT OF THE INTERIOR
GEOLOGICAL SURVEY

Land Office

Lease No.

Unit

LC 047192-A

SUNDRY NOTICES AND REPORTS ON WELLS

NOTICE OF INTENTION TO DRILL	<input checked="" type="checkbox"/>	SUBSEQUENT REPORT OF WATER SHUT-OFF
NOTICE OF INTENTION TO CHANGE PLANS		SUBSEQUENT REPORT OF SHOOTING OR ACIDIZING
NOTICE OF INTENTION TO TEST WATER SHUT-OFF		SUBSEQUENT REPORT OF ALTERING CASING
NOTICE OF INTENTION TO RE-DRILL OR REPAIR WELL		SUBSEQUENT REPORT OF RE-DRILLING OR REPAIR
NOTICE OF INTENTION TO SHOOT OR ACIDIZE		SUBSEQUENT REPORT OF ABANDONMENT
NOTICE OF INTENTION TO PULL OR ALTER CASING		SUPPLEMENTARY WELL HISTORY
NOTICE OF INTENTION TO ABANDON WELL		

(INDICATE ABOVE BY CHECK MARK NATURE OF REPORT, NOTICE, OR OTHER DATA)

Cosden Petroleum Corporation
Federal "J"

March 5, 19 62

Well No. 2 is located 640 ft. from $\begin{Bmatrix} N \\ S \end{Bmatrix}$ line and 640 ft. from $\begin{Bmatrix} E \\ W \end{Bmatrix}$ line of sec. 23

$\frac{N}{4}$ Sec. 23
($\frac{1}{4}$ Sec. and Sec. No.)

S-G
(Twp.)

34-E
(Range)

R-2M
(Meridian)

Undesignated
(Field)

Reconval
(County or Subdivision)

New Mexico
(State or Territory)

The elevation of the derrick floor above sea level is 4090.20 ft.

DETAILS OF WORK

(State names of and expected depths to objective sands; show sizes, weights, and lengths of proposed casings; indicate mudding jobs, cementing points, and all other important proposed work)

Propose to drill to approx. 9,400' w/ clear water -
Mud up sufficiently to test bench "C" cone at 9,700', and protect the hole.

To set: Approx. 450' 13-3/8" OD 40# Csg - circ. cnt
4,200' 8-5/8" OD 24# & 32# Csg - circ. cnt
9,900' 4-1/2" OD 11.6# csg - cnt w/ 300 sx

I understand that this plan of work must receive approval in writing by the Geological Survey before operations may be commenced.

Company COSDEN PETROLEUM CORPORATION

Address P. O. Box 1311

Big Spring, Texas

By

H. L. Weeks

H. L. Weeks

Title Supt. of Production

NEW MEXICO OIL CONSERVATION COMMISSION
WELL LOCATION AND ACREAGE DEDICATION PLAT

FORM C-128
Revised 5/1/57

SEE INSTRUCTIONS FOR COMPLETING THIS FORM ON THE REVERSE SIDE

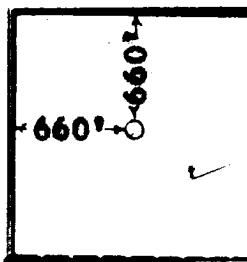
SECTION A

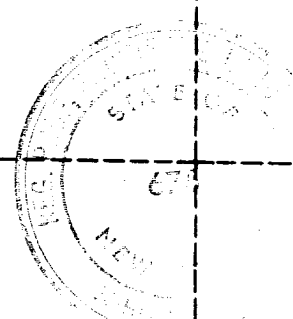
Operator Cosden Petroleum Corp.			Lease Federal "J"		Well No. 2
Unit Letter D	Section 23	Township 8 South	Range 36 East	County Roosevelt	
Actual Footage Location of Well: 660 feet from the north line and 660 feet from the west line					
Ground Level Elev. 4090.20	Producing Formation Sage 4'		Pool Undesignated	Dedicated Acreage: 40 Acres	

1. Is the Operator the only owner in the dedicated acreage outlined on the plat below? YES ~~NO~~ NO ____ . ("Owner" means the person who has the right to drill into and to produce from any pool and to appropriate the production either for himself or for himself and another. (65-3-29 (e) NMSA 1935 Comp.)
2. If the answer to question one is "no," have the interests of all the owners been consolidated by communitization agreement or otherwise? YES ____ NO ____ . If answer is "yes," Type of Consolidation ____
3. If the answer to question two is "no," list all the owners and their respective interests below:

Owner	Land Description

SECTION B



CERTIFICATION

I hereby certify that the information in SECTION A above is true and complete to the best of my knowledge and belief.

Name H. L. Weeks
Position Supt of Production
Company Cosden Petroleum Corporation
Date March 2, 1962

I hereby certify that the well location shown on the plat in SECTION B was plotted from field notes of actual surveys made by me or under my supervision, and that the same is true and correct to the best of my knowledge and belief.

Date Surveyed March 2, 1962
Registered Professional Engineer and/or Land Surveyor, JOHN W. WEST
Certificate No. N.M. - P.E. & L.S. NO. 676

0 330 660 990 1320 1650 1980 2310 2640 2000 1500 1000 500 0