

UNITED STATES  
DEPARTMENT OF THE INTERIOR  
GEOLOGICAL SURVEYSUBMIT IN TRIPPLICATE\*  
(Other instruction on reverse side)Form approved.  
Budget Bureau No. 42 R1-22

5. LEASE DESIGNATION AND SERIAL NO.

015652 "C"

6. IF INDIAN, ALLOTTEE OR TRIBE NAME

---

7. UNIT AGREEMENT NAME

---

8. FARM OR LEASE NAME

Silver "A" Federal

9. WELL NO.

1

10. FIELD AND POOL, OR WILDCAT

Allison-Penn

11. SEC., T., R., M., OR BLK. AND  
SURVEY OR AREA

Sec. 20-8S-37E

12. COUNTY OR PARISH 13. STATE

Roosevelt

New Mexico

## SUNDRY NOTICES AND REPORTS ON WELLS

(Do not use this form for proposals to drill or to deepen or plug back to a different reservoir.  
Use "APPLICATION FOR PERMIT" for such proposals.)1. OIL WELL ☒ GAS WELL ☐ OTHER ☐

2. NAME OF OPERATOR

Marathon Oil Company

3. ADDRESS OF OPERATOR

P. O. Box 220, Hobbs, New Mexico

4. LOCATION OF WELL (Report location clearly and in accordance with any State requirements.\*  
See also space 17 below.)

At surface

1980' FSL and 1980' FEL

14. PERMIT NO.

15. ELEVATIONS (Show whether DF, RT, GR, etc.)

DF 4048'

16. Check Appropriate Box To Indicate Nature of Notice, Report, or Other Data

## NOTICE OF INTENTION TO:

TEST WATER SHUT-OFF

☐  
☐  
☐  
☐

PULL OR ALTER CASING

☐  
☐  
☐  
☐

FRACTURE TREAT

MULTIPLE COMPLETE

SHOOT OR ACIDIZE

ABANDON\*

REPAIR WELL

CHANGE PLANS

(Other)

## SUBSEQUENT REPORT OF:

WATER SHUT-OFF

☐  
☐  
☐  
☐

REPAIRING WELL

FRACTURE TREATMENT

ALTERING CASING

SHOOTING OR ACIDIZING

ABANDONMENT\*

(Other)


☐  
☐  
☐  
☒(NOTE: Report results of multiple completion on Well  
Completion or Recompletion Report and Log form.)

17. DESCRIBE PROPOSED OR COMPLETED OPERATIONS (Clearly state all pertinent details, and give pertinent dates, including estimated date of starting any proposed work. If well is directionally drilled, give subsurface locations and measured and true vertical depths for all markers and zones pertinent to this work.)\*

Set 40 sack cement at PB TD 9526' to cover all perforations. Cut off 7" casing at 4200'. Placed a 40 sack cement plug in and out of the cut off 7" casing which also covered the base of the 9-5/8" casing. A 10 sack cement plug placed at the surface in the 9-5/8" casing. Hole loaded with mud. A steel marker was installed as per NMOC specifications. Well plugged and abandoned 12-4-66.

18. I hereby certify that the foregoing is true and correct

SIGNED



TITLE

Acting

Area Supt.

DATE

12-13-66

(This space for Federal or State office use)

APPROVED BY

CONDITIONS OF APPROVAL, IF ANY:

TITLE

APPROVED

DATE

MAR 2 1967

\*See Instructions on Reverse Side

J. L. GORDON  
ACTING DISTRICT ENGINEER

UNITED STATES  
DEPARTMENT OF THE INTERIOR  
GEOLOGICAL SURVEYSUBMIT IN TRIPLICATE\*  
(Other instructions on re-  
verse side)Form approved,  
Budget Bureau No. 42-R1427.  
5. LEASE DESIGNATION AND SERIAL NO.0-5532-~~E~~"C"

6. IF INDIAN, ALLOTTEE OR TRIBE NAME

## SUNDRY NOTICES AND REPORTS ON WELLS

(Do not use this form for proposals to drill or to deepen or plug back to a different reservoir.  
Use "APPLICATION FOR PERMIT" for such proposals.)

1. OIL WELL <input checked="" type="checkbox"/> GAS WELL <input type="checkbox"/> OTHER <input type="checkbox"/>		7. UNIT AGREEMENT NAME
2. NAME OF OPERATOR Marathon Oil Company		8. FARM OR LEASE NAME Felt. Silver "A"
3. ADDRESS OF OPERATOR P. O. Box 220, Hobbs, New Mexico		9. WELL NO. 1
4. LOCATION OF WELL (Report location clearly and in accordance with any State requirements.* See also space 17 below.) At surface  1980' FSL and 1980' FEL		10. FIELD AND POOL, OR WILDCAT Allison Penn
14. PERMIT NO.		11. SEC., T., R., M., OR BLK. AND SURVEY OR AREA Sec. 20-6S-37D
15. ELEVATIONS (Show whether DF, RT, GR, etc.) DF 4048'		12. COUNTY OR PARISH 13. STATE Roosevelt New Mexico

## 16. Check Appropriate Box To Indicate Nature of Notice, Report, or Other Data

## NOTICE OF INTENTION TO:

TEST WATER SHUT-OFF ☐FRACTURE TREAT ☐SHOOT OR ACIDIZE ☐REPAIR WELL ☐(Other) ☐PULL OR ALTER CASING ☐MULTIPLE COMPLETE ☐ABANDON\* ☒CHANGE PLANS ☐

## SUBSEQUENT REPORT OF:

WATER SHUT-OFF ☐FRACTURE TREATMENT ☐SHOOTING OR ACIDIZING ☐(Other) ☐REPAIRING WELL ☐ALTERING CASING ☐ABANDONMENT\* ☐(Note: Report results of multiple completion on Well  
Completion or Recompletion Report and Log form.)

17. DESCRIBE PROPOSED OR COMPLETED OPERATIONS (Clearly state all pertinent details, and give pertinent dates, including estimated date of starting any proposed work. If well is directionally drilled, give subsurface locations and measured and true vertical depths for all markers and zones pertinent to this work.)\*

We propose to plug and abandon this well, in accordance with approved methods, commencing approximately September 15, 1966. Plan to spot a 25 sack cement plug over the Bough "C" perfs. at 9493-9515', cut off 7" casing at approx. 7900', place a 25 sack cement plug in bottom of 9-5/8" casing at 4203'. Set other plugs as deemed necessary. All spaces between plugs will be filled with mud laden fluid. A steel marker per NMOC specifications will be installed.

**AMENDMENT:** Additional 100-foot plugs to be set a Base San Andres and top of Abo formations.

18. I hereby certify that the foregoing is true and correct

SIGNED

TITLE Area Superintendent

DATE August 21, 1966

(This space for Federal or State office use)

APPROVED BY



TITLE

DATE

CONDITIONS OF APPROVAL, IF ANY:

APPROVED  
AUG 26 1966  
A. R. BROWN  
DISTRICT ENGINEER

\*See Instructions on Reverse Side

NUMBER OF COPIES RECEIVED DISTRIBUTION SANTA FE FILE U.S.G.S. LAND OFFICE TRANSPORTER OIL GAS PRODUCTION OFFICE OPERATOR		NEW MEXICO OIL CONSERVATION COMMISSION SANTA FE, NEW MEXICO <b>CERTIFICATE OF COMPLIANCE AND AUTHORIZATION          TO TRANSPORT OIL AND NATURAL GAS</b>			<b>FORM C-110</b> (Rev. 7-60)	
FILE THE ORIGINAL AND 4 COPIES WITH THE APPROPRIATE OFFICE						
Company or Operator <b>THE OHIO OIL COMPANY</b>				Lease 1961 JUN 13 PM 1:38 Federal Silver "A" Federal 1		
Unit Letter <b>J</b>	Section <b>20</b>	Township <b>8 S</b>	Range <b>37 E</b>	County <b>Roosevelt</b>		
Pool <b>Allison-Penn</b>				Kind of Lease (State, Fed, Fee) <b>Federal</b>		
If well produces oil or condensate give location of tanks		Unit Letter <b>J</b>	Section <b>20</b>	Township <b>8 S</b>	Range <b>37 E</b>	
Authorized transporter of oil <input checked="" type="checkbox"/> or condensate <input type="checkbox"/> <b>McFlood Corporation</b>			Address (give address to which approved copy of this form is to be sent) <b>701 V &amp; J Tower, Midland, Texas</b>			
Is Gas Actually Connected? Yes <input checked="" type="checkbox"/> No <input type="checkbox"/>						
Authorized transporter of casing head gas <input checked="" type="checkbox"/> or dry gas <input type="checkbox"/> <b>Sinclair Oil &amp; Gas Company</b>		Date Connected <b>6-8-60</b>	Address (give address to which approved copy of this form is to be sent) <b>Box 308, Tatum, New Mexico</b>			
If gas is not being sold, give reasons and also explain its present disposition:						
<b>REASON(S) FOR FILING (please check proper box)</b>						
New Well ..... <input type="checkbox"/> Change in Ownership ..... <input type="checkbox"/> Change in Transporter (check one)      Other (explain below) <b>X</b> Oil ..... <input type="checkbox"/> Dry Gas ..... <input type="checkbox"/> Casing head gas . <input type="checkbox"/> Condensate . . <input type="checkbox"/>						
<b>Change in pool name.</b>						
Remarks <div style="text-align: right;"> <b>DIST: NMOCC</b>  <b>Mr. J. A. Grimes</b>  <b>Mr. D. V. Kitley</b>  <b>Mr. T. O. Webb</b>  <b>Mr. R. F. Feather</b> </div>						
The undersigned certifies that the Rules and Regulations of the Oil Conservation Commission have been complied with.						
Executed this the <b>12</b> day of <b>June</b> , 19 <b>61</b> .						
OIL CONSERVATION COMMISSION			By 			
Approved by 			Title <b>Supt.</b>			
Title <b>Assistant Commissioner</b>			Company <b>THE OHIO OIL COMPANY</b>			
Date <b>June 12, 1961</b>			Address <b>Box 2107, Hobbs, New Mexico</b>			



NEW MEXICO OIL CONSERVATION COMMISSION  
SANTA FE, NEW MEXICO

Form C-110  
Revised 7/1/55

(File the original and 4 copies with the appropriate district office)

CERTIFICATE OF COMPLIANCE AND AUTHORIZATION  
TO TRANSPORT OIL AND NATURAL GAS

Company or Operator THE OHIO OIL COMPANY Lease Federal Silver "A"

Well No. 1 Unit Letter J S 20 T 88 R 37E Pool Bluitt-Penn.

County Roosevelt Kind of Lease (State, Fed. or Patented) Federal

If well produces oil or condensate, give location of tanks: Unit J S 20 T 88 R 37E

Authorized Transporter of Oil or Condensate McWood Corp.

Address 701 V. & J Tower, Midland, Texas  
(Give address to which approved copy of this form is to be sent)

Authorized Transporter of Gas Sinclair Oil & Gas Company

Address Box 308, Tatum, New Mexico Date Connected 6-8-60  
(Give address to which approved copy of this form is to be sent)

If Gas is not being sold, give reasons and also explain its present disposition:

Reasons for Filing: (Please check proper box) New Well ( )

Change in Transporter of (Check One): Oil ( ) Dry Gas ( ) C'head ( ) Condensate ( )

Change in Ownership ( ) Other ( )

Remarks: (Give explanation below)

The undersigned certifies that the Rules and Regulations of the Oil Conservation Commission have been complied with.

Executed this the 9 day of June 19 60

Original Signed By  
D. E. MORRIS

By D. E. MORRIS

Approved 19

Title Asst. Supt.

OIL CONSERVATION COMMISSION

Company THE OHIO OIL COMPANY

Address Box 2107

By [Signature]  
District 1

Hobbs, New Mexico

**DISTRIBUTION:**

**MEMBER**

**Inter Oil Company**

**Mr. J. A. Grimes**

**Mr. L. H. Shearer**

**Mr. D. V. Kitley**

**Mr. T. A. Steele**

**Mr. T. O. Webb**

**Mr. R. E. Feather**

NEW MEXICO OIL CONSERVATION COMMISSION  
SANTA FE, NEW MEXICO

Form C-110  
Revised 7/1/55

(File the original and 4 copies with the appropriate district office)

CERTIFICATE OF COMPLIANCE AND AUTHORIZATION  
TO TRANSPORT OIL AND NATURAL GAS

Company or Operator The Ohio Oil Company Lease Federal Silver "A"  
Well No. 1 Unit Letter J S 20 T 8 S R 37 E Pool Bluitt - Pennsylvanian  
County Roosevelt Kind of Lease (State, Fed. or Patented) Federal  
If well produces oil or condensate, give location of tanks: Unit J S 20 T 8 S R 37 E  
Authorized Transporter of Oil or Condensate Magnolia Pipe Line Company  
Address P.O. Box 511, Brownfield, Texas  
(Give address to which approved copy of this form is to be sent)  
Authorized Transporter of Gas Sinclair Oil & Gas Company  
Address P.O. Box 308, Tatum, New Mexico  
(Give address to which approved copy of this form is to be sent)  
If Gas is not being sold, give reasons and also explain its present disposition:

Reasons for Filing: (Please check proper box) New Well ☐  
Change in Transporter of (Check One): Oil ☐ Dry Gas ☐ C'head ☐ Condensate ☐  
Change in Ownership ☐ Other ☒  
Remarks: (Give explanation below)

Change in transporter of oil, effective December 1, 1959

Sinclair started taking gas September 18, 1959.

The undersigned certifies that the Rules and Regulations of the Oil Conservation Commission have been complied with.

Executed this the 27 day of November 19 59

Original Signed By  
D. E. MORRIS

By \_\_\_\_\_

Approved NOV 27 1959 19

Title Asst. Superintendent

OIL CONSERVATION COMMISSION

Company The Ohio Oil Company

By [Signature]

Address P.O. Box 2107

Title District 1

Hobbs, New Mexico

cc:

N.M.O.C.C.

Intex Oil Company

Mr. J. A. Grimes

Mr. L. H. Shearer

Mr. D. V. Kitley

Mr. T. A. Steele

Mr. T. O. Webb