

JUN 23 1960

COM

HO

Budget Bureau No. 42-R358.4.
Approval expires 12-31-60.

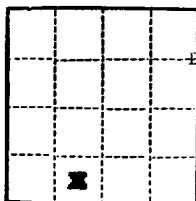
New Mexico

Land Office

Lease No.

Unit

NM 045651 B

E. W. STANLEY
DISTRICT ENGINEER

(SUBMIT IN TRIPLICATE)

UNITED STATES
DEPARTMENT OF THE INTERIOR
GEOLOGICAL SURVEY

SUNDRY NOTICES AND REPORTS ON WELLS

NOTICE OF INTENTION TO DRILL.....	<input checked="" type="checkbox"/>	SUBSEQUENT REPORT OF WATER SHUT-OFF.....	
NOTICE OF INTENTION TO CHANGE PLANS.....		SUBSEQUENT REPORT OF SHOOTING OR ACIDIZING.....	
NOTICE OF INTENTION TO TEST WATER SHUT-OFF.....		SUBSEQUENT REPORT OF ALTERING CASING.....	
NOTICE OF INTENTION TO RE-DRILL OR REPAIR WELL.....		SUBSEQUENT REPORT OF RE-DRILLING OR REPAIR.....	
NOTICE OF INTENTION TO SHOOT OR ACIDIZE.....		SUBSEQUENT REPORT OF ABANDONMENT.....	
NOTICE OF INTENTION TO PULL OR ALTER CASING.....		SUPPLEMENTARY WELL HISTORY.....	
NOTICE OF INTENTION TO ABANDON WELL.....			

(INDICATE ABOVE BY CHECK MARK NATURE OF REPORT, NOTICE, OR OTHER DATA)

Federal Silver "D"

June 23, 1960

Well No. 1 is located 640 ft. from SW line and 1980 ft. from W line of sec. 21SE 1/4, SW 1/4 Sec. 21
(1/4 Sec. and Sec. No.)13
(Twp.)37 E
(Range)

(Meridian)

Alameda
(Field)Doconomy
(County or Subdivision)New Mexico
(State or Territory)

The elevation of the derrick floor above sea level is _____ ft.

DETAILS OF WORK

(State names of and expected depths to objective sands; show sizes, weights, and lengths of proposed casings; indicate mudding jobs, cementing points, and all other important proposed work)

Plan to drill a Rough "C" well to a depth of approximately 9700'. The pipe program is as follows:

13-3/8" to be set at approximately 390' with sufficient cement to circulate to surface.

9-5/8" to be set at approximately 4200' with sufficient cement to circulate to surface.

5-1/2" to be set at approximately 9650' with sufficient cement to obtain 1000' of fill.

All casing will be set and cemented in accordance with approved methods.

I understand that this plan of work must receive approval in writing by the Geological Survey before operations may be commenced.

Company The Ohio Oil CompanyAddress P. O. Box 2107Alameda, New MexicoOriginal Signed by
A. G. HOWARD

By _____

Title Superintendent

NEW MEXICO OIL CONSERVATION COMMISSION
WELL LOCATION AND ACREAGE DEDICATION PLAT

FORM C-128
 Revised 5/1/57

SEE INSTRUCTIONS FOR COMPLETING THIS FORM ON THE REVERSE SIDE

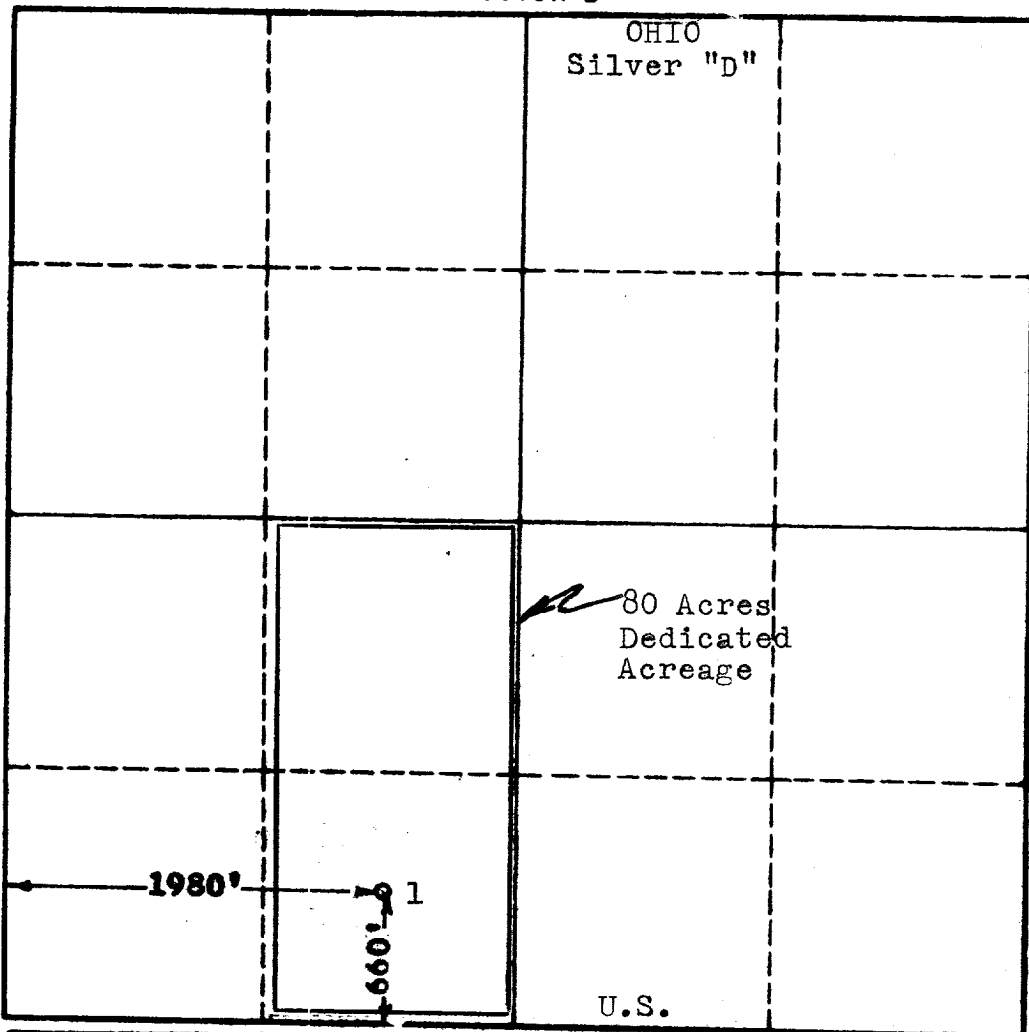
SECTION A

Operator Ohio Oil Co.			Lease Federal Silver		Well No. 13 1
Unit Letter N	Section 21	Township 8 S	Range 37 E	County Roosevelt	
Actual Footage Location of Well: 1980 feet from the West line and 660 feet from the South line					
Ground Level Elev. 4050.48	Producing Formation Bough "C"	Pool Bluitt-Pennsylvanian		Dedicated Acreage: 80 Acres	

1. Is the Operator the only owner in the dedicated acreage outlined on the plat below? YES ☒ NO ____ ("Owner" means the person who has the right to drill into and to produce from any pool and to appropriate the production either for himself or for himself and another. (65-3-29 (a) NMSA 1955 Comp.)
2. If the answer to question one is "no," have the interests of all the owners been consolidated by communitization agreement or otherwise? YES ____ NO ____ . If answer is "yes," Type of Consolidation _____
3. If the answer to question two is "no," list all the owners and their respective interests below:

Owner	Land Description

SECTION B



CERTIFICATION

I hereby certify that the information in SECTION A above is true and complete to the best of my knowledge and belief.


Name
T. O. Webb

Position
Area Petroleum Engineer

Company
The Ohio Oil Company

Date
6-24-60

I hereby certify that the location shown on the plat in SECTION B was plotted from field notes of actual survey made by me or under supervision, and that the same are true and correct to the best of my knowledge and belief.



Date Surveyed
6-17-60

Registered Professional Engineer and/or Land Surveyor, **JOHN W. WEST**

Certificate No.
N.M. - P.E. & L.S. NO. 676

0 330 660 990 1320 1650 1980 2310 2640 2000 1500 1000 500 0

RECEIVED
JUN 20 1960

THE OHIO OIL CO.
HOURS 8:00 - 5:00 P.M.