

APPROVED

Form 9-331a
(Feb. 1961)

AUG 7 1961

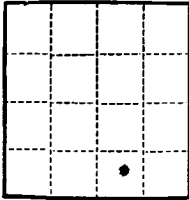
Budget Bureau No. 42-R358.4.
Approval expires 12-31-60.

Santa Fe

Land Office

Lease No. NM-0133272

Unit 0

E. W. STANDLEY
DISTRICT ENGINEER

(SUBMIT IN TRIPLICATE)

UNITED STATES
DEPARTMENT OF THE INTERIOR
GEOLOGICAL SURVEY

SUNDRY NOTICES AND REPORTS ON WELLS

NOTICE OF INTENTION TO DRILL	X	SUBSEQUENT REPORT OF WATER SHUT-OFF	
NOTICE OF INTENTION TO CHANGE PLANS		SUBSEQUENT REPORT OF SHOOTING OR ACIDIZING	
NOTICE OF INTENTION TO TEST WATER SHUT-OFF		SUBSEQUENT REPORT OF ALTERING CASING	
NOTICE OF INTENTION TO RE-DRILL OR REPAIR WELL		SUBSEQUENT REPORT OF RE-DRILLING OR REPAIR	
NOTICE OF INTENTION TO SHOOT OR ACIDIZE		SUBSEQUENT REPORT OF ABANDONMENT	
NOTICE OF INTENTION TO PULL OR ALTER CASING		SUPPLEMENTARY WELL HISTORY	
NOTICE OF INTENTION TO ABANDON WELL			

(INDICATE ABOVE BY CHECK MARK NATURE OF REPORT, NOTICE, OR OTHER DATA)

August 4, 1961

Well No. 1 is located 660 ft. from ~~TM~~ S line and 1980 ft. from ~~EW~~ E line of sec. 15
 SW SE Section 18 8-S 36-E NMPM
 (1/4 Sec. and Sec. No.) (Twp.) (Range) (Meridian)
 Undesignated Roosevelt New Mexico
 (Field) (County or Subdivision) (State or Territory)

The elevation of the derrick floor above sea level is 4146 ft.

DETAILS OF WORK

(State names of and expected depths to objective sands; show sizes, weights, and lengths of proposed casings; indicate mudding jobs, cementing points, and all other important proposed work)

Federal-Silver #1 - Ground Level Elevation 4136'.

Propose to drill 17 1/2" hole for 400' of new 13-3/8" 48# H-40 surface casing with approximately 350 sacks of cement to be circulated to surface; 11" hole for approximately 4400' of 8-5/8" new 24# and 32# J-55 casing to be set with approximately 1000 sacks of cement; 7-3/4" hole for 5 1/2" used J-55 15.5# and 17# oil string to be set with approximately 200 sacks of cement. Well to be drilled to approximate total depth of 9850', encountering Bough "C" formation at approximately 9700'.

I understand that this plan of work must receive approval in writing by the Geological Survey before operations may be commenced.

Company Roden Oil Company

Address Box 767

Midland, Texas

By

Title Agent

NEW MEXICO OIL CONSERVATION COMMISSION
WELL LOCATION AND ACREAGE DEDICATION PLAT

FORM C-128
Revised 5/1/57

SEE INSTRUCTIONS FOR COMPLETING THIS FORM ON THE REVERSE SIDE

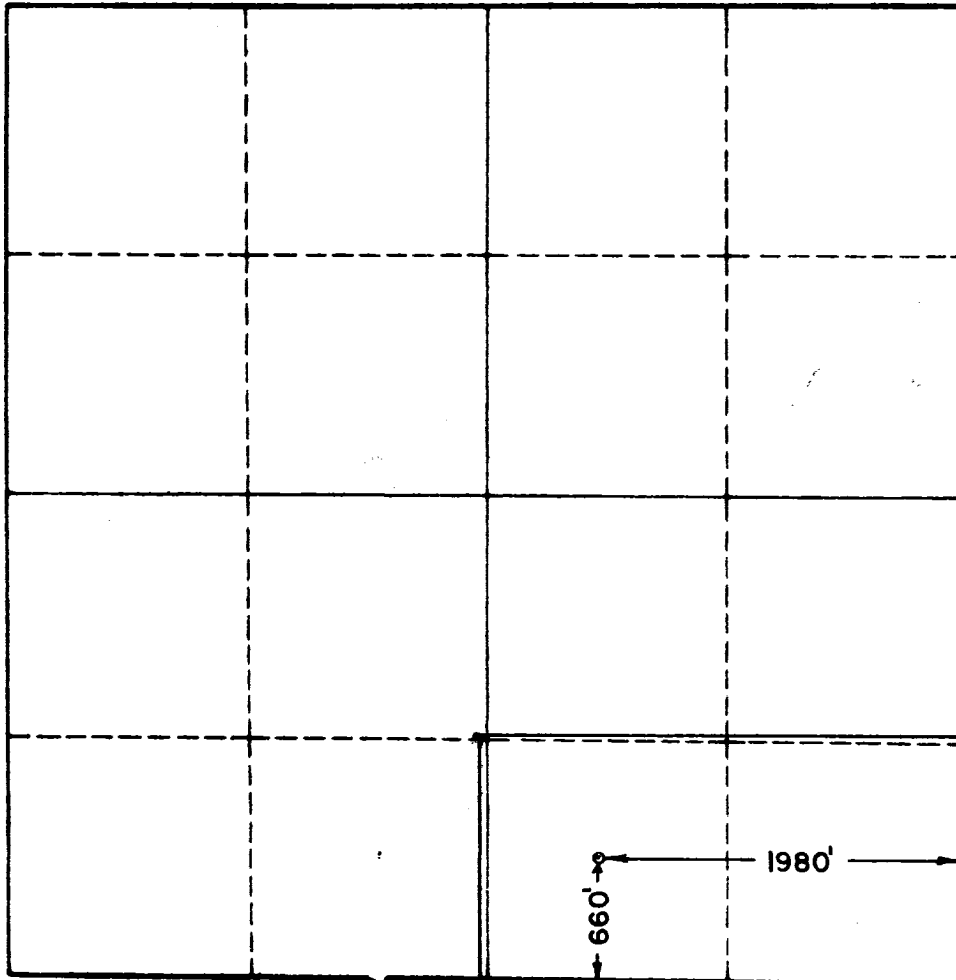
SECTION A

Operator Roden Oil Company			Lease 1961 AUG 8 AM 10:07 Federal Silver		Well No. 1
Unit Letter O	Section 18	Township 8 South	Range 36 East	County Roosevelt County	
Actual Footage Location of Well: 660 feet from the South line and 1980 feet from the East line					
Ground Level Elev. 4136	Producing Formation Neoga		Pool Undesignated	Dedicated Acreage: 80 Acres	

1. Is the Operator the only owner in the dedicated acreage outlined on the plat below? YES ☒ NO ____ . ("Owner" means the person who has the right to drill into and to produce from any pool and to appropriate the production either for himself or for himself and another. (65-3-29 (e) NMSA 1935 Comp.)
2. If the answer to question one is "no," have the interests of all the owners been consolidated by communitization agreement or otherwise? YES ____ NO ____ . If answer is "yes," Type of Consolidation ____
3. If the answer to question two is "no," list all the owners and their respective interests below:

Owner	Land Description

SECTION B




CERTIFICATION

I hereby certify that the information in SECTION A above is true and complete to the best of my knowledge and belief.

Name	W. B. Brobeck
Position	Agent
Company	Roden Oil Company
Date	August 4, 1961

I hereby certify that the well location shown on the plat in SECTION B was plotted from field notes of actual survey made by me or under my supervision, and that the same is true and correct to the best of my knowledge and belief.



Date Surveyed	7-20-61
Registered Professional Engineer and/or Land Surveyor, JOHN W. WEST	
Certificate No.	N. M. - P. E. & L. S. NO. 676