

NEW MEXICO OIL CONSERVATION COMMISSION
WELL LOCATION AND ACREAGE DEDICATION PLAT

Form C-102
Supersedes C-128
Effective 1-1-65

All distances must be from the outer boundaries of the Section.

| | | | | | |
|--|----------------------|------------------------|----------------------------|----------------------------|-------------------|
| Operator Champlin Petroleum Company | | | Lease State 32-7-33 | | Well No. 3 |
| Non-operator: Warren American Oil Co. | | | | | |
| Unit Letter I | Section 32 | Township 7-S | Range 33-E | County Roosevelt | |

Actual Footage Location of Well:

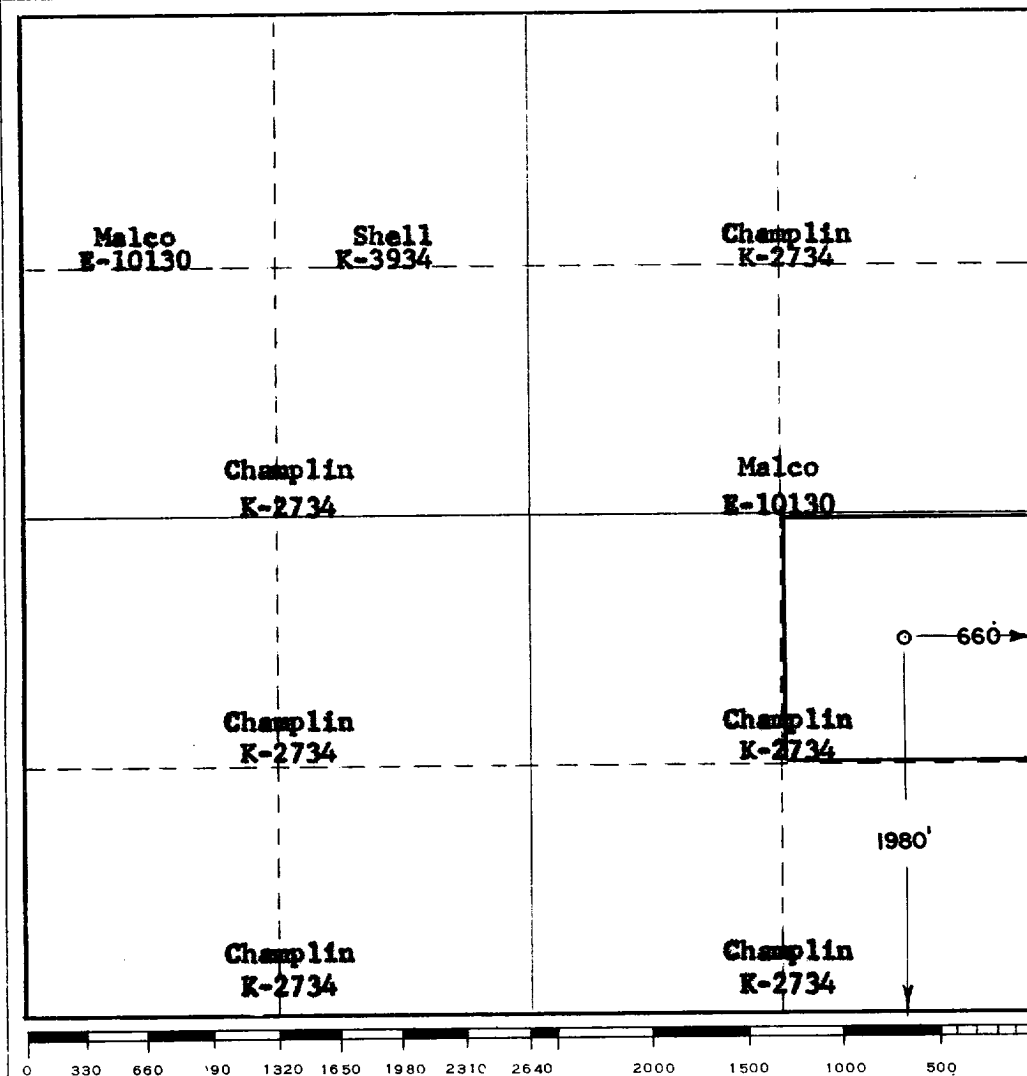
| | | | | | |
|-----------------------------------|--|-----------------------------|---------------------------------------|---------------------------|------|
| 1980 | feet from the South | line and | 660 | feet from the East | line |
| Ground Level Elev. 4413 | Producing Formation San Andres | Pool Undesignated | Dedicated Acreage: 40 Acres | | |

1. Outline the acreage dedicated to the subject well by colored pencil or hachure marks on the plat below.
2. If more than one lease is dedicated to the well, outline each and identify the ownership thereof (both as to working interest and royalty).
3. If more than one lease of different ownership is dedicated to the well, have the interests of all owners been consolidated by communitization, unitization, force-pooling, etc?

☐ Yes ☐ No If answer is "yes," type of consolidation _____

If answer is "no," list the owners and tract descriptions which have actually been consolidated. (Use reverse side of this form if necessary.) _____

No allowable will be assigned to the well until all interests have been consolidated (by communitization, unitization, forced-pooling, or otherwise) or until a non-standard unit, eliminating such interests, has been approved by the Commission.





CERTIFICATION

I hereby certify that the information contained herein is true and complete to the best of my knowledge and belief.

H. N. Brown
Name **H. N. Brown**
Position **District Superintendent**
Champlin Petroleum Company
Company
Date **May 25, 1965**

I hereby certify that the well location shown on this plat was plotted from field notes of actual surveys made by me or under my supervision, and that the same is true and correct to the best of my knowledge and belief.

Date Surveyed _____
Registered Professional Engineer and/or Land Surveyor No. **3069**
Certificate No. **1068**



LTR



Job separation sheet

| | | | | | | |
|------------------------|--|--|-------|----------|------------|-----------|
| COUNTY | ROOSEVELT | | FIELD | Chaveroo | STATE | NM |
| OPR | CHAMPLIN PETROLEUM CO. | | | | MAP | |
| | 3 State | | | | CO-ORD | |
| | Sec. 32, T-7-S, R-33-E | | | | | |
| | 1980' fr S Line & 660' fr E Line of Sec. | | | | | |
| | Spd 6-2-65 | | | | CLASS | |
| | Cmp 6-14-65 | | | | FORMATION | DATUM |
| CSG & SX - TUBING | | | | | LOG: | |
| 8 5/8" 405' 300 | | | | | Anhy 1886 | |
| 4 1/2" 4384' 350 | | | | | Yates 2325 | |
| | | | | | Queen 2992 | |
| | | | | | SA 3555 | |
| | | | | | | |
| LOGS EL GR RA IND HC A | | | | | | |
| | | | | | TD 4385', | PED 4381' |

IP San Andres Perfs 4298-4363' Flwd 165 BOPD + 2 BW. Pot. Based on 24 hr test thru 3/8" chk., TP 400#, CP 450#, gravity 24.6, GOR 1420.

Distribution limited and publication prohibited by subscribers' agreement.
Reproduction rights reserved by Williams & Lee Scouting Service, Inc.

| | | | | |
|-------|------------------|------------|-------|------|
| CONT. | Cactus Drlg. Co. | PROP DEPTH | 4500' | TYPE |
| DATE | | | | |

F.R. 6-4-65
PD 4500' - SA
Contractor - Cactus Drlg. Co.
6-7-65 Drlg. 3851'.
6-14-65 TD 4385', swbg.
DST 4200-4385', open 1 hr 30 mins,
rec 200' Sli O&GCM
no ISIP, FP 228-254#,
1 hr 30 min FSIP 1126#.
Perf @ 4298', 4311', 4317', 4332', 4339',
4344', 4347', 4353', 4363', W/2 SPI
Ac. 2500 gals.,
Swbd 85 BF in 10 hrs.
6-21-65 TD 4385', PBD 4381', COMPLETED.
Frac 25,000 gals oil + 25,000# sd.