

NO. OF COPIES RECEIVED		
DISTRIBUTION		
ANTA FE		
FILE		
U.S.G.S.		
LAND OFFICE		
OPERATOR		

# NEW MEXICO OIL CONSERVATION COMMISSION

Form C-101  
Revised 1-1-65

5A. Indicate Type of Lease	
STATE <input type="checkbox"/>	FEE <input checked="" type="checkbox"/>
5. State Oil & Gas Lease No.	

## APPLICATION FOR PERMIT TO DRILL, DEEPEN, OR PLUG BACK

1a. Type of Work			7. Unit Agreement Name		
b. Type of Well OIL WELL <input checked="" type="checkbox"/> GAS WELL <input type="checkbox"/> OTHER <input type="checkbox"/>			8. Farm or Lease Name		
DEEPEN <input checked="" type="checkbox"/> Old well re-entered <input checked="" type="checkbox"/> PLUG BACK <input type="checkbox"/> SINGLE ZONE <input checked="" type="checkbox"/> MULTIPLE ZONE <input type="checkbox"/>			Preston		
2. Name of Operator McClellan Oil Corporation			9. Well No. 1		
3. Address of Operator Drawer 730, Roswell, New Mexico 88201			10. Field and Pool, or Wildcat UNDESIGNATED		
4. Location of Well UNIT LETTER B LOCATED 660 FEET FROM THE North LINE AND 1980 FEET FROM THE East LINE OF SEC. 25 TWP. 8-S RGE. 35-E NMPM			12. County Roosevelt		
21. Elevations (Show whether DF, RT, etc.) 4147.2 GL			19. Proposed Depth 9900		19A. Formation Penn. Bough "C"
21A. Kind & Status Plug. Bond Statewide		21B. Drilling Contractor Davis Tool Co.		20. Rotary or C.T. Reverse	
			22. Approx. Date Work will start June 1, 1980		

23.

## PROPOSED CASING AND CEMENT PROGRAM

SIZE OF HOLE	SIZE OF CASING	WEIGHT PER FOOT	SETTING DEPTH	SACKS OF CEMENT	EST. TOP
*17 1/2"	13 3/8"	48	415'	400sx	Surface
*11 1/4"	8 5/8"	36	4108'	300 sx	2100'
7 7/8"	4 1/2"	10 1/2 & 11.6	9900'	200 sx	3900'

Propose to re-enter old hole originally drilled by Jack L. McClellan as the Sinclair Preston. Will drill out existing plugs and deepen approximately 100'. If production is indicated, will run casing and attempt completion.

\* Original casing.

IN ABOVE SPACE DESCRIBE PROPOSED PROGRAM: IF PROPOSAL IS TO DEEPEN OR PLUG BACK, GIVE DATA ON PRESENT PRODUCTIVE ZONE AND PROPOSED NEW PRODUCTIVE ZONE. GIVE BLOWOUT PREVENTER PROGRAM, IF ANY.

I hereby certify that the information above is true and complete to the best of my knowledge and belief.

Signed Joe L. McClellan Title Operator Date May 3, 1980

(This space for State Use)

APPROVED BY [Signature] TITLE SUPERVISOR DISTRICT 1 DATE MAY 6 1980

CONDITIONS OF APPROVAL, IF ANY:

**NEW MEXICO OIL CONSERVATION COMMISSION  
WELL LOCATION AND ACREAGE DEDICATION PLAT**

Form C-102  
Supersedes C-128  
Effective 1-1-65

All distances must be from the outer boundaries of the Section.

Operator <b>McClellan Oil Corporation</b>			Lease <b>Preston</b>		Well No. <b>1</b>
Unit Letter	Section	Township	Range	County	

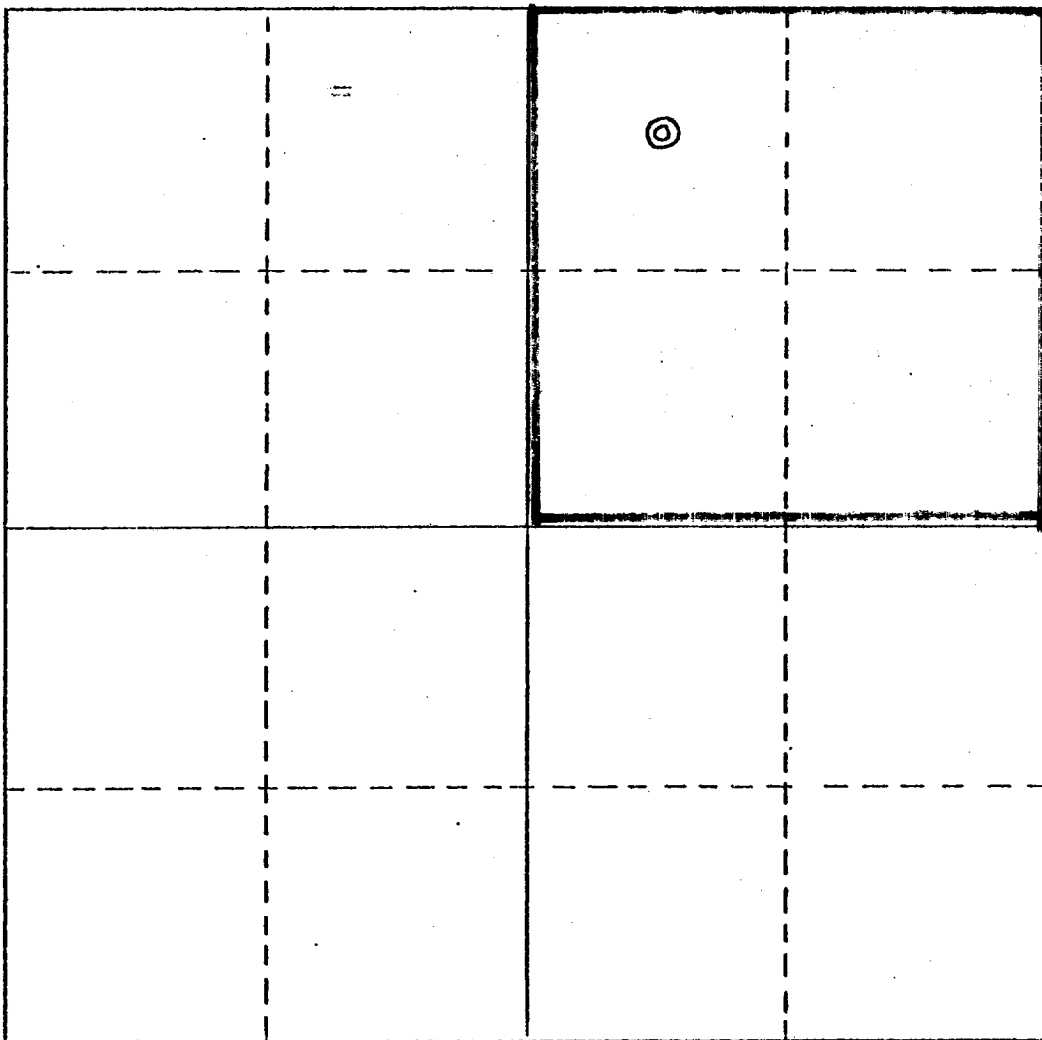
Actual Footage Location of Well:							
<b>1980</b>	feet from the	<b>East</b>	line and	<b>660</b>	feet from the	<b>North</b>	line
Ground Level Elev. <b>4147.2</b>	Producing Formation <b>Bough "C" (Penn)</b>		Pool <b>UNDESIGNATED</b>		Dedicated Acreage: <b>160</b> Acres		

1. Outline the acreage dedicated to the subject well by colored pencil or hachure marks on the plat below.
2. If more than one lease is dedicated to the well, outline each and identify the ownership thereof (both as to working interest and royalty).
3. If more than one lease of different ownership is dedicated to the well, have the interests of all owners been consolidated by communitization, unitization, force-pooling, etc?

☐ Yes   ☐ No   If answer is "yes," type of consolidation \_\_\_\_\_

If answer is "no," list the owners and tract descriptions which have actually been consolidated. (Use reverse side of this form if necessary.) \_\_\_\_\_

No allowable will be assigned to the well until all interests have been consolidated (by communitization, unitization, forced-pooling, or otherwise) or until a non-standard unit, eliminating such interests, has been approved by the Commission.



**CERTIFICATION**


*I hereby certify that the information contained herein is true and complete to the best of my knowledge and belief.*

Signature: *Jack L. McClellan*  
 Name: **Jack L. McClellan**  
 Position: **President**  
 Company: **McClellan Oil Corp.**  
 Date: **May 3, 1980**

*I hereby certify that the well location shown on this plat was plotted from field notes of actual surveys made by me or under my supervision, and that the same is true and correct to the best of my knowledge and belief.*

Date Surveyed: **See attached original**  
 Registered Professional Engineer and/or Land Surveyor

Certificate No. \_\_\_\_\_



NEW MEXICO OIL CONSERVATION COMMISSION  
WELL LOCATION AND ACREAGE DEDICATION PLAT

FORM C-128  
Revised 5/1/57

SEE INSTRUCTIONS FOR COMPLETING THIS FORM ON THE REVERSE SIDE


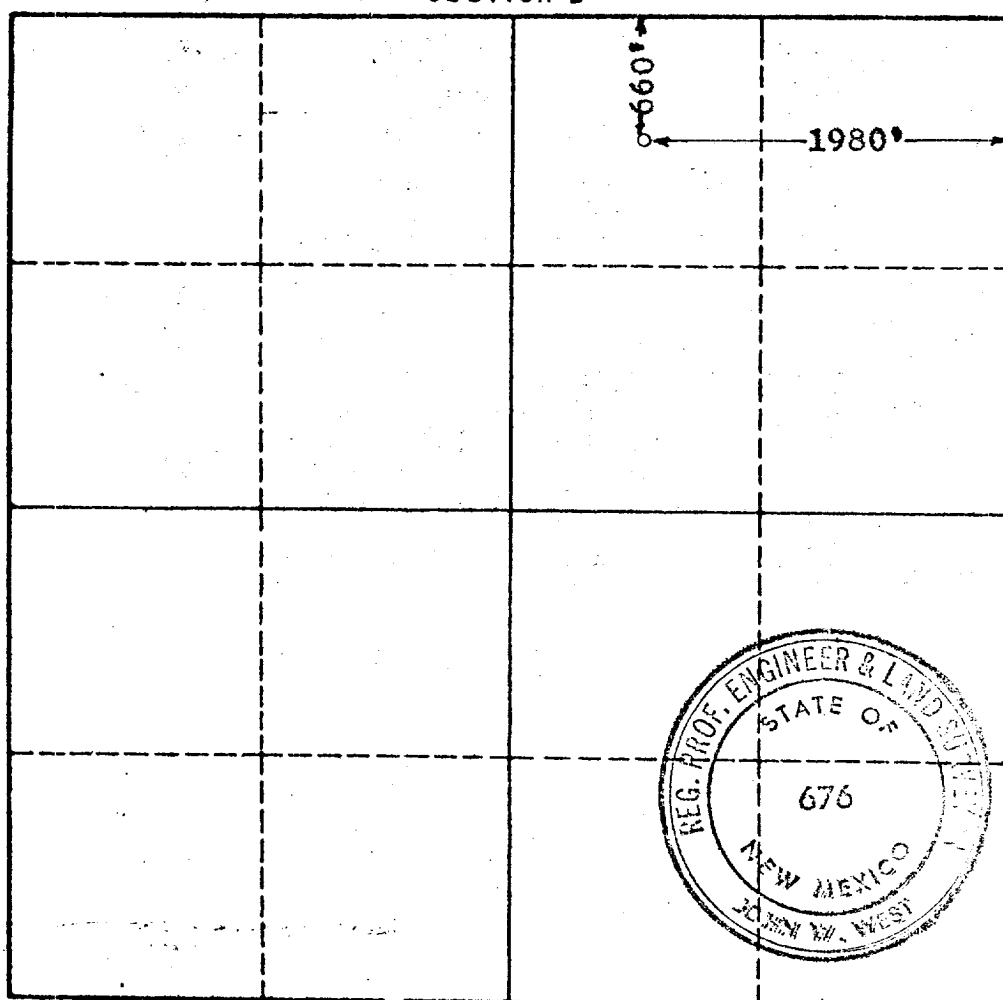
SECTION A

Operator <b>Jack L. McClellan</b>		Lease <b>Sinclair-Preston</b>		Well No. <b>1</b>
Unit Letter <b>B</b>	Section <b>25</b>	Township <b>8 South</b>	Range <b>35 East</b>	County <b>Roosevelt</b>
Actual Footage Location of Well: <b>1980</b> feet from the <b>east</b> line and <b>660</b> feet from the <b>north</b> line				
Ground Level Elev. <b>4147.2</b>	Producing Formation		Pool	Dedicated Acreage: Acres

1. Is the Operator the only owner in the dedicated acreage outlined on the plat below? YES \_\_\_\_\_ NO \_\_\_\_\_. ("Owner" means the person who has the right to drill into and to produce from any pool and to appropriate the production either for himself or for himself and another. (65-3-29 (e) NMSA 1935 Comp.)
2. If the answer to question one is "no," have the interests of all the owners been consolidated by communitization agreement or otherwise? YES \_\_\_\_\_ NO \_\_\_\_\_. If answer is "yes," Type of Consolidation \_\_\_\_\_
3. If the answer to question two is "no," list all the owners and their respective interests below:

Owner	Land Description

SECTION B



CERTIFICATION

I hereby certify that the information in SECTION A above is true and complete to the best of my knowledge and belief.

Name **Jack L. McClellan**  
Position **Operator**  
Company **Same**  
Date **Jan 25 1963**

I hereby certify that the well location shown on the plat in SECTION B was plotted from field notes of actual surveys made by me or under my supervision, and that the same is true and correct to the best of my knowledge and belief.

Date Surveyed **Jan 21, 1963**  
Registered Professional Engineer and/or Land Surveyor, **JOHN W. WEST**  
Certificate No. **John W. West**  
H.M. - P.E. & L.S. NO. 476