

NEW MEXICO OIL CONSERVATION COMMISSION
REQUEST FOR ALLOWABLE
HOBBS OFFICE O.C.C.
AUTHORIZATION TO TRANSPORT OIL AND NATURAL GAS
MAR 22 1 10 PM '66

Form C-104
Supersedes Old C-104 and C-110
Effective 1-1-65

NO. OF COPIES RECEIVED	
DISTRIBUTION	
SANTA FE	
FILE	
U.S.G.S.	
LAND OFFICE	
TRANSPORTER	OIL GAS
OPERATOR	
PRORATION OFFICE	

Operator
Marathon Oil Company
Address
Box 220 Hobbs, New Mexico

Reason(s) for filing (Check proper box)

New Well ☒ Change in Transporter of:
Recompletion ☐ Oil ☐ Dry Gas ☐
Change in Ownership ☐ Casinghead Gas ☐ Condensate ☐

Other (Please explain)

If change of ownership give name
and address of previous owner

II. DESCRIPTION OF WELL AND LEASE

Lease Name Section 35 State	Well No. 3	Pool Name, Including Formation Undesignated - San Andres Chaveroo-San Andres R-3056	Kind of Lease State, Federal or Fee State
Location Unit Letter F ; 1980 Feet From The north Line and 1980 Feet From The west	Line of Section 35 , Township 7S Range 33E , NMPM, Roosevelt County		

III. DESIGNATION OF TRANSPORTER OF OIL AND NATURAL GAS

Name of Authorized Transporter of Oil <input checked="" type="checkbox"/> or Condensate <input type="checkbox"/> McWood Corporation	Address (Give address to which approved copy of this form is to be sent) 2003 Wilco Bldg., Midland, Texas
Name of Authorized Transporter of Casinghead Gas <input type="checkbox"/> or Dry Gas <input type="checkbox"/> none	Address (Give address to which approved copy of this form is to be sent)
If well produces oil or liquids, give location of tanks.	Unit F Sec. 35 Twp. 7S Rge. 33E Is gas actually connected? no When

If this production is commingled with that from any other lease or pool, give commingling order number:

IV. COMPLETION DATA

Designate Type of Completion - (X)	Oil Well X	Gas Well	New Well X	Workover	Deepen	Plug Back	Same Res'tv.	Diff. Res'tv.
Date Spudded 2-28-66	Date Conpl. Ready to Prod. 3-18-66	Total Depth 4440'	P.B.T.D. 4434'					
Pool Undesignated	Name of Producing Formation San Andres	Top Oil/Gas Pay 4186'	Tubing Depth 4192'					
Perforations 4186 - 4325' with 28 shots	Depth Casing Shoe 4439'							
TUBING, CASING, AND CEMENTING RECORD								
HOLE SIZE	CASING & TUBING SIZE	DEPTH SET	SACKS CEMENT					
12-1/4"	8-5/8"	358	250					
7-7/8"	4-1/2"	4439'	350					
	2-3/8"	4192'						

V. TEST DATA AND REQUEST FOR ALLOWABLE OIL WELL (Test must be after recovery of total volume of load oil and must be equal to or exceed top allowable for this depth or be for full 24 hours)

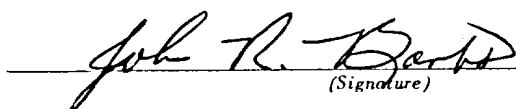
Date First New Oil Run To Tanks 3-18-66	Date of Test 3-20-66	Producing Method (Flow, pump, gas lift, etc.) Flowing	
Length of Test 12.5 hrs	Tubing Pressure 0 - 100#	Casing Pressure pkr	Choke Size 32/64"
Actual Prod. During Test 57.99	Oil - Bbls. 51.59	Water - Bbls. 6.40	Gas - MCF 52

GAS WELL

Actual Prod. Test-MCF/D	Length of Test	Bbls. Condensate/MMCF	Gravity of Condensate
Testing Method (pitot, back pr.)	Tubing Pressure	Casing Pressure	Choke Size

VI. CERTIFICATE OF COMPLIANCE

I hereby certify that the rules and regulations of the Oil Conservation Commission have been complied with and that the information given above is true and complete to the best of my knowledge and belief.


(Signature)

Acting Area Supt.
(Title)

3-21-66
(Date)

OIL CONSERVATION COMMISSION

APPROVED _____, 19 _____
BY _____

TITLE _____

This form is to be filed in compliance with RULE 1104.

If this is a request for allowable for a newly drilled or deepened well, this form must be accompanied by a tabulation of the deviation tests taken on the well in accordance with RULE 111.


All sections of this form must be filled out completely for allowable on new and recompleted wells.

Fill out Sections I, II, III, and VI only for changes of owner, well name or number, or transporter, or other such change of condition.

Separate Forms C-104 must be filed for each pool in multiply completed wells.

HOBBS OFFICE O. C. C.
AFFIDAVIT
MAR 22 1 10 PM '66


The undersigned, John R. Barber, certifies that the attached list of deviation surveys conducted on Marathon Oil Company's Section 35 State Well # 3, Section 35, Twp 7S, Rge 33E, Roosevelt County, New Mexico, are true and correct.



John R. Barber
Acting Area Supt.

STATE OF NEW MEXICO X
COUNTY OF LEA X

Subscribed and sworn to before me, Roger R. Grant, Notary Public, in and for Lea County, New Mexico on this the 21st day of March, 1966.



Roger R. Grant

My commission expires January 27, 1967.

Marathon Oil Company
Section 35 State Well # 3 - Roosevelt County, N. M.
HOBBS OFFICE O. C. C.
MAR 22 1 10 PM '66
Deviation Record

<u>Depth</u>	<u>Degree</u>
370'	1/4
929'	3/4
1429'	3/4
1918'	1-1/4
2418'	3/4
3121'	1/4
3535'	1-1/4
3817'	1
4011'	3/4
4179'	3/4
4362'	3/4