

NO. OF COPIES RECEIVED	
DISTRIBUTION	
SANTA FE	
FILE	
U.S.G.S.	
LAND OFFICE	
TRANSPORTER	OIL
	GAS
OPERATOR	
PRORATION OFFICE	

NEW MEXICO OIL CONSERVATION COMMISSION
REQUEST FOR ALLOWABLE
AND
AUTHORIZATION TO TRANSPORT OIL AND NATURAL GAS

Form C-104
Supersedes Old C-104 and C-110
Effective 1-1-65

Operator	
GERDR OIL LIMITED 1962	
Address	
1846 East Broadway, Tucson, Arizona	
Reason(s) for filing (Check proper box)	Other (Please explain)
New Well <input type="checkbox"/>	Change in Transporter of:
Recompletion <input checked="" type="checkbox"/>	Oil <input type="checkbox"/> Dry Gas <input type="checkbox"/>
Change in Ownership <input type="checkbox"/>	Casinghead Gas <input type="checkbox"/> Condensate <input type="checkbox"/>

If change of ownership give name and address of previous owner

DESCRIPTION OF WELL AND LEASE				
Lease Name	Well No.	Pool Name, Including Formation	Kind of Lease	058477-A
CARD-FEDERAL	4	CHAUVEROD-SAN ANDRES	Federal	
Location				
Unit Letter	660	Feet From The	North	Line and
c				1980
Feet From The				West
Line of Section				27
Township				7 South
Range				33 East
NMPM,				Roosevelt
				County

DESIGNATION OF TRANSPORTER OF OIL AND NATURAL GAS						
Name of Authorized Transporter of Oil <input checked="" type="checkbox"/> or Condensate <input type="checkbox"/>	Address (Give address to which approved copy of this form is to be sent)					
MOBIL PIPELINE COMPANY	Box 900, Dallas, Texas					
Name of Authorized Transporter of Gas <input type="checkbox"/> or Dry Gas <input type="checkbox"/>	Address (Give address to which approved copy of this form is to be sent)					
If well produces oil or liquids, give location of tanks.	Unit	Sec.	Twp.	Rge.	Is gas actually connected?	When
	0	27	7 S	33 E	No	?

If this production is commingled with that from any other lease or pool, give commingling order number:

COMPLETION DATA								
Designate Type of Completion - (X)	Oil Well	Gas Well	New Well	Workover	Deepen	Plug Back	Same Res'tv.	Diff. Res'tv.
	X		X					
Date Spudded	Date Compl. Ready to Prod.		Total Depth		P.B.T.D.			
12-2-66	12-17-66		4610		4597			
Elevations (DT, RKB, RT, GR, etc.)	Name of Producing Formation		Top Oil/Gas Pay		Tubing Depth			
4399 GR 4410 KB	San Andres		4148		4110			
Perforations					Depth Casing Shoe			
					4610			
4148, 51, 84, 4219, 29, 41, 47, 76, 80, 87, 91, 97								

TUBING, CASING, AND CEMENTING RECORD			
HOLE SIZE	CASING & TUBING SIZE	DEPTH SET	SACKS CEMENT
12 1/4	8 5/8	360	200
7 7/8	5 1/2	4610	400


TEST DATA AND REQUEST FOR ALLOWABLE OIL WELL (Test must be after recovery of total volume of load oil and must be equal to or exceed top allowable for this depth or be for full 24 hours)

Date First New Oil Run To Tanks	Date of Test	Producing Method (Flow, pump, gas lift, etc.)	
12-17-66	12-17-66	Swab and Flow	
Length of Test	Tubing Pressure	Casing Pressure	Choke Size
6 hours			2"
Actual Prod. During Test	Oil - Bbls.	Water - Bbls.	Gas - MCF
	63		

GAS WELL			
Actual Prod. Test - MCF/D	Length of Test	Bbls. Condensate/MMCF	Gravity of Condensate
Testing Method (pitot, back pr.)	Tubing Pressure (Shut-in)	Casing Pressure (Shut-in)	Choke Size

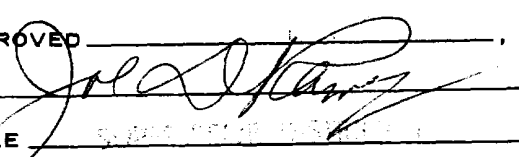
CERTIFICATE OF COMPLIANCE

I hereby certify that the rules and regulations of the Oil Conservation Commission have been complied with and that the information given above is true and complete to the best of my knowledge and belief.


(Signature)
Agent
12-21-66
(Date)

OIL CONSERVATION COMMISSION

APPROVED _____, 19____

BY 

TITLE _____

This form is to be filed in compliance with RULE 1104.

If this is a request for allowable for a newly drilled or deepened well, this form must be accompanied by a tabulation of the deviation tests taken on the well in accordance with RULE 111.

All sections of this form must be filled out completely for allowable on new and recompleted wells.

Fill out only Sections I, II, III, and VI for changes of owner, well name or number, or transporter, or other such change of condition.


Separate Forms C-104 must be filed for each pool in multiply completed wells.

08' 18' 42

TO WHOM IT MAY CONCERN:

The following is a tabulation of the well deviation record for the GEROR OIL LIMITED 1962 #4 CARD-FEDERAL well:

Depth	Deviation
350	1 ⁰ / ₄
850	³ / ₄
1315	³ / ₄
1800	1
1860	1 ¹ / ₄
2350	1 ¹ / ₄
2737	1
3197	1 ¹ / ₂
3448	1
3715	1
3918	1 ¹ / ₂
4070	1 ¹ / ₂
4215	³ / ₄
4345	1
4530	1 ¹ / ₄
4610	³ / ₄


Edward E. Kinney

STATE OF NEW MEXICO
COUNTY OF EDDY }

21st day of December, 1966. Subscribed and sworn to before me this


Notary Public

My Commission expires August 28, 1969