


The following are tabulations of the deviation tests taken on the BTA 688 Ltd. Pecan #2, Unit G, Sec. 31, T-8-S, R-36-E, Roosevelt County, New Mexico:

<u>DEPTH</u>	<u>Deviation from Vertical Degrees</u>
380'	1/2°
896	1
1412	3/4
1910	3/4
2460	3/4
2817	1 1/4
3050	1/2
3270	1/2
3660	1/4
4060	1/4
4430	1/2
4890	3/4
5310	3/4
5897	1
6411	1/2
6935	1
7500	1/2
7800	3/4
8220	1 1/2
8795	1/2
9058	1
9430	1
9685	1

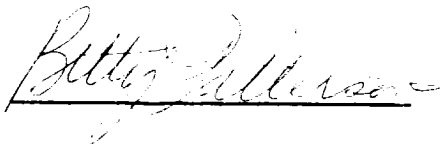
I certify that the above information is correct according to the best of my knowledge and belief.



J. R. STIMMEL

For BTA Oil Producers

SUBSCRIBED AND SWORN to before me this 10th Day of January, 1969.

My Commission Expires: 6-1-69




NOTARY PUBLIC in and for
Midland County, Texas