

COUNTY	ROOSEVELT	FIELD	Bluitt, E.	STATE	NM	30-041-20224
OP	UNION OIL CO. OF CALIFORNIA					MAP
	2 Federal "18"					
	Sec 18, T-8-S, R-38-E					CO-ORD
	660' FSL, 660' FEL of Sec.					
	Spd 8-5-69					EL
	Cmp 8-26-69					
	FORMATION	DATUM	FORMATION	DATUM		
CSG & SX . TUBING						
8 5/8" at 321' w/175 sx						
4 1/2" at 4774' w/300 sx						
LOGS EL GR RA IND HC A						
	TD 4774'; PBD 4756'					

IP (San Andres) Perfs 4718-46' CAOF 6340 MCFGPD. GOR Dry;
 Grav (gas) .802; SIWHP 1315#.

Distribution limited and publication prohibited by subscribers' agreement.
 Reproduction rights reserved by Williams & Lee Scouting Service, Inc.

CONT.	PROP DEPTH	4900'	TYPE	RT
DATE				

	F.R. 8-5-69
	PD 4900' RT (San Andres)
8-13-69	Drig. 4323'
8-19-69	TD 4774'; Prep Perf
8-26-69	TD 4774'; PBD 4756'; SI
	Perf @ 4718', 4722', 4725', 4727', 4732',
	4734', 4740', 4742', 4744', 4746' w/1 SPI
	Acid (4718-46') 500 gals
	Flwd 2.7 MMCFGPD thru 23/64" chk, TP 1100#
	Flwd 3 MMCFGPD thru 26/64" chk, TP 1010#,
	SITP 1300#
9-4-69	TD 4774'; PBD 4756'; SI PBU
9-10-69	TD 4774'; PBD 4756'; SI
9-17-69	TD 4774'; PBD 4756'; Complete

9-17-69

Continued

FOUR POINT GAUGES:

Flwd 1270 MCFGPD thru 2.50" orifice, 60 min,
TP 1247#

Flwd 1760 MCFGPD thru 2.50" orifice, 60 min,
TP 1190#

Flwd 3210 MCFGPD thru 2.50" orifice, 60 min,
TP 950#

Flwd 3850 MCFGPD thru 2.50" orifice, 60 min,
TP 800#

9-22-69

TD 4774'; PBD 4756'; COMPLETE

LOG TOPS: Anhydrite 2336', San Andres 3900',

Milnesand 4589', Todd 4708'

9-25-69

COMPLETION REPORTED

**NEW MEXICO OIL CONSERVATION COMMISSION
WELL LOCATION AND ACREAGE DEDICATION PLAT**

Form 1-102
Supersedes C-128
Effective 1-1-65

All distances must be from the outer boundaries of the Section.

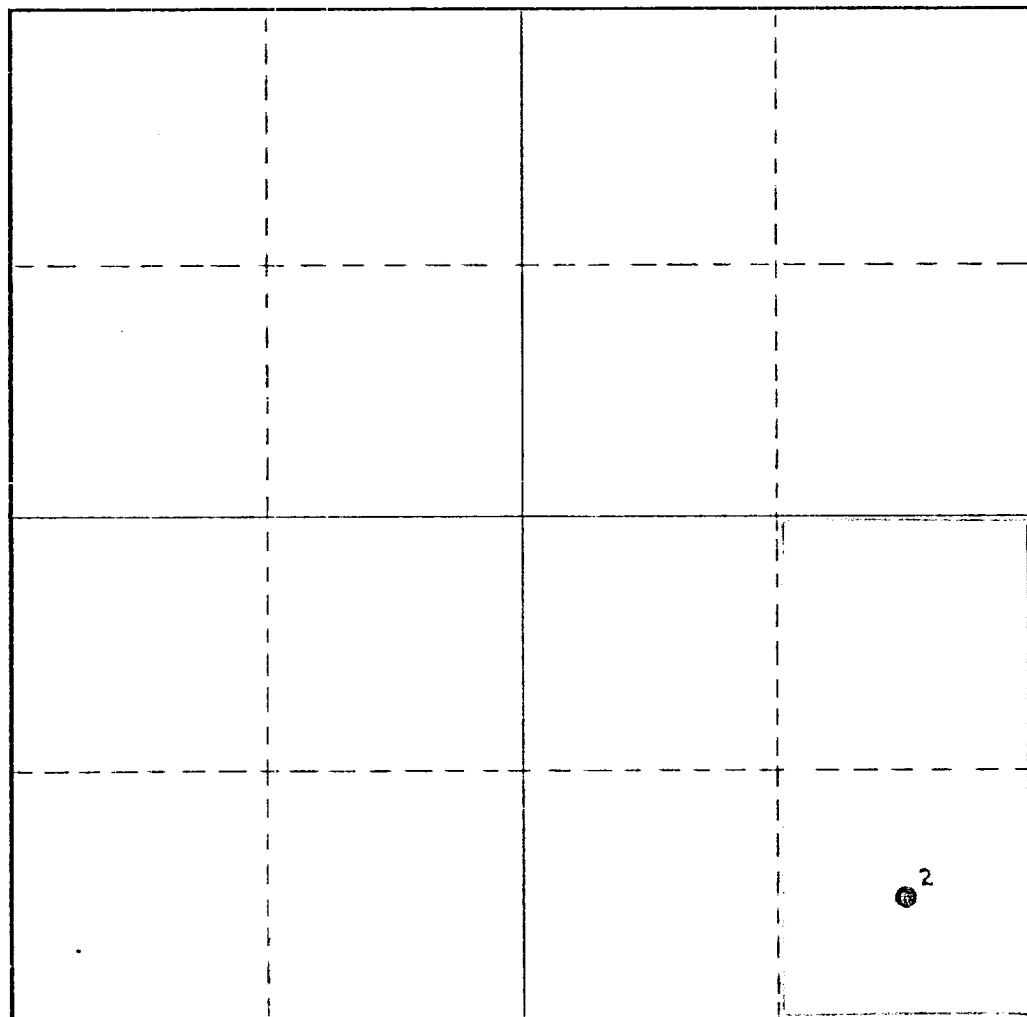
Operator Union Oil Company of California		Lease Federal "18"		Well No. 2
Unit Letter P	Section 18	Township 8 S	Range 38 E	County Roosevelt
Actual Footage Location of Well: 660 feet from the South line and 660 feet from the East line				
Ground Level Elev. 3976 GR	Producing Formation San Andres		Pool Bluitt San Andres Associated	Dedicated Acreage: 80 Acres

1. Outline the acreage dedicated to the subject well by colored pencil or hachure marks on the plat below.
2. If more than one lease is dedicated to the well, outline each and identify the ownership thereof (both as to working interest and royalty).
3. If more than one lease of different ownership is dedicated to the well, have the interests of all owners been consolidated by communitization, unitization, force-pooling, etc?

☐ Yes ☐ No If answer is "yes," type of consolidation _____

If answer is "no," list the owners and tract descriptions which have actually been consolidated. (Use reverse side of this form if necessary.) _____

No allowable will be assigned to the well until all interests have been consolidated (by communitization, unitization, forced-pooling, or otherwise) or until a non-standard unit, eliminating such interests, has been approved by the Commission.



CERTIFICATION

I hereby certify that the information contained herein is true and complete to the best of my knowledge and belief.

Name _____

Position _____

District Operations Mgr.

Company _____

Union Oil Co. of California

Date _____

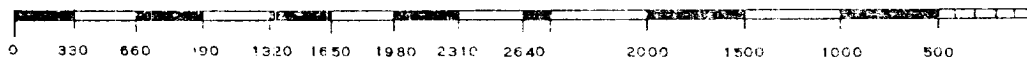
March 26, 1971

I hereby certify that the well location shown on this plat was plotted from field notes of actual surveys made by me or under my supervision, and that the same is true and correct to the best of my knowledge and belief.

Date Surveyed _____

Registered Professional Engineer
and/or Land Surveyor

Certificate No. _____



NEW MEXICO OIL CONSERVATION COMMISSION
WELL LOCATION AND ACREAGE DEDICATION PLAT

Form -107
Supersedes C-128
Effective 1-1-55

All distances must be from the outer boundaries of the Section.

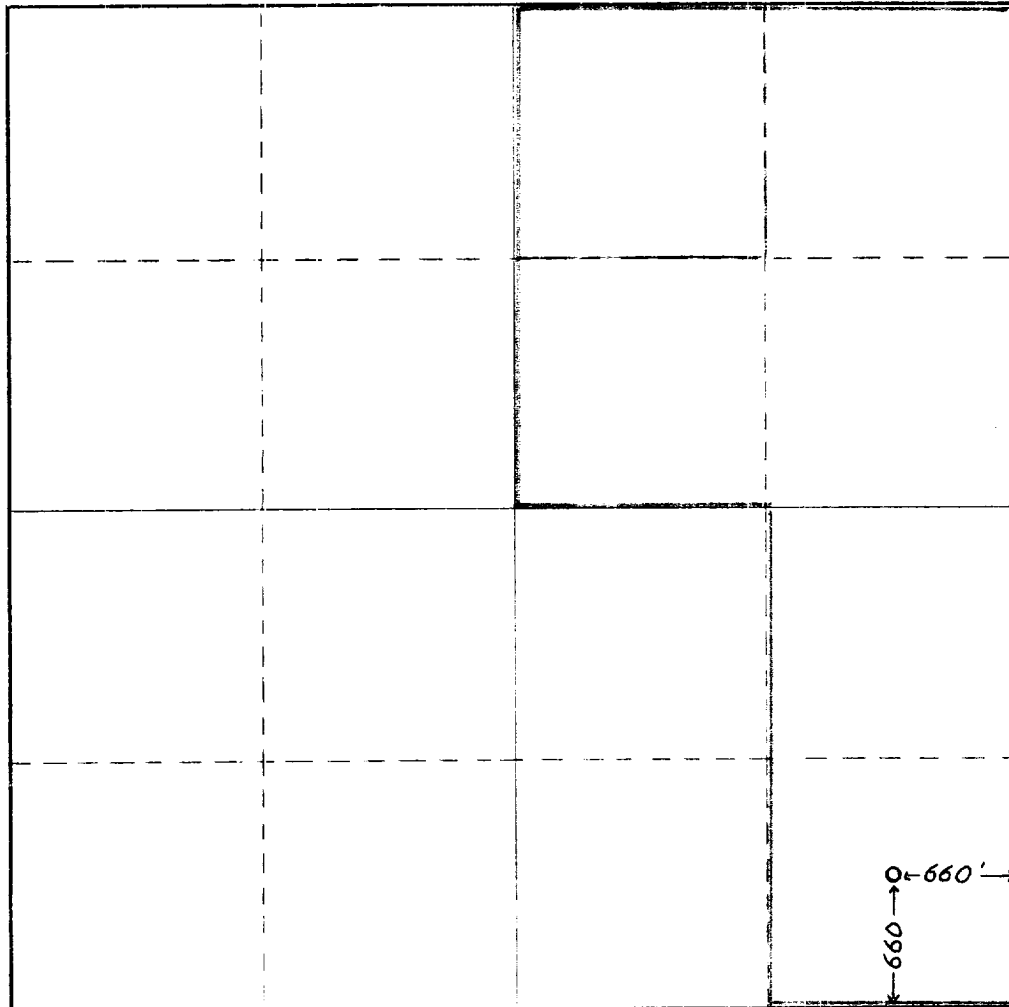
Union Oil Company of California			Lease Federal 18		Well No. 2
Tract Letter P	Section 18	Township 8 South	Range 38 East	County Roosevelt	
Actual Surface Location of Well:					
660		feet from the South	660	feet from the East	line
Ground Level Elev. 3976	Producing Formation San Andres		Pool Bluitt San Andres Associated		Dedicated Acreage: 200 Acres

1. Outline the acreage dedicated to the subject well by colored pencil or hachure marks on the plat below.
2. If more than one lease is dedicated to the well, outline each and identify the ownership thereof (both as to working interest and royalty).
3. If more than one lease of different ownership is dedicated to the well, have the interests of all owners been consolidated by communitization, unitization, force-pooling, etc?

☐ Yes ☐ No If answer is "yes" type of consolidation _____

If answer is "no" list the owners and tract descriptions which have actually been consolidated. (Use reverse side of this form if necessary.) _____

No allowable will be assigned to the well until all interests have been consolidated (by communitization, unitization, forced-pooling, or otherwise) or until a non-standard unit, eliminating such interests, has been approved by the Commission.



CERTIFICATION

I hereby certify that the information contained herein is true and complete to the best of my knowledge and belief.

A. F. Turney
Name
A. F. Turney

Position
Petroleum Engineer

Company
Union Oil Co. of California

Date
March 31, 1970

I hereby certify that the well location shown on this plat was plotted from field notes of actual surveys made by me or under my supervision, and that the same is true and correct to the best of my knowledge and belief.

Date Surveyed

Registered Professional Engineer
and/or Land Surveyor

Certificate No.

0 330 660 990 1320 1650 1980 2310 2640 2970 3300 3630 3960 4290 4620 4950 5280 5610 5940 6270 6600