

MCGRATH & SMITH, INC.

418 BANK OF THE SOUTHWEST

MIDLAND, TEXAS 79701

November 11, 1969

MUTUAL 3-4661


STATE OF NEW MEXICO X

COUNTY OF ROOSEVELT X

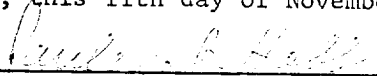
BEFORE ME, the undersigned authority, on this day personally appeared James B. Taylor of lawful age, who being by me first duly sworn, on his oath deposes and says as follows:

THAT he is a Engineer for the firm McGrath & Smith, Inc., oil operators of Midland County, State of Texas, and that the following is a list of the deviation surveys conducted on the McGrath & Smith, Inc. Carter #1 well located 1900 feet from the West line and 660 feet from the South line of Section 25, Township 8 South, Range 35 East, Roosevelt County, New Mexico, to-Wit:

<u>Depth</u>	<u>Deviation°</u>	<u>Depth</u>	<u>Deviation°</u>
375	3/4	6556	1½
673	3/4	6770	1
1660	3/4	7277	1
2031	1	7645	3/4
2531	1	8000	3/4
3084	1½	8291	3/4
3299	1½	8519	½
3774	1½	8784	3/4
4118	1	8979	3/4
4564	½	9373	½
5060	3/4	9558	½
5540	1	9800	½
6045	1	9834	TD


James B. Taylor

SWORN TO AND SUBSCRIBED BEFORE ME, this 11th day of November, 1969.



Notary Public in and for Midland
County, Texas Pauline Hobbs

STATE OF TEXAS X

COUNTY OF MIDLAND X

The foregoing was acknowledged before me this 11th day of November, 1969, by JAMES B. TAYLOR.

My commission expires June 1, 1971


Notary Public