

UNITED STATES
DEPARTMENT OF THE INTERIOR
GEOLOGICAL SURVEY

SUBMIT IN TRIPPLICATE
(Other instructions on
reverse side)

Form approved.
Budget Bureau No. 42-R1424.

5. LEASE DESIGNATION AND SERIAL NO.

NM 4039

6. IF INDIAN, ALLOTTEE OR TRIBE NAME

7. UNIT AGREEMENT NAME

8. FARM OR LEASE NAME

Option 694 LTD

9. WELL NO.

2

10. FIELD AND POOL, OR WILDCAT

Vada Penn

11. SEC., T., R., M., OR BLK. AND
SURVEY OR AREA

35-8S-35E

12. COUNTY OR PARISH

13. STATE

Roosevelt

New Mexico

SUNDRY NOTICES AND REPORTS ON WELLS

(Do not use this form for proposals to drill or to deepen or plug back to a different reservoir.
Use "APPLICATION FOR PERMIT—" for such proposals.)

1. OIL WELL ☒ GAS WELL ☐ OTHER ☐

2. NAME OF OPERATOR

The Maurice L. Brown Company

3. ADDRESS OF OPERATOR

1500 Vickers-KSB&T Bldg., Wichita, Kans. 67202

4. LOCATION OF WELL (Report location clearly and in accordance with any State requirements.*

See also space 17 below.)
At surface

I-1980' from south line and 510' from each line
of Section 35-8S-35E

14. PERMIT NO.

15. ELEVATIONS (Show whether DF, RT, GR, etc.)

16. Check Appropriate Box To Indicate Nature of Notice, Report, or Other Data

NOTICE OF INTENTION TO:

TEST WATER SHUT-OFF ☐

FRACTURE TREAT ☐

SHOOT OR ACIDIZE ☐

REPAIR WELL ☐

(Other) ☐

PULL OR ALTER CASING ☐

MULTIPLE COMPLETE ☐

ABANDON* ☐

CHANGE PLANS ☐

SUBSEQUENT REPORT OF:

WATER SHUT-OFF ☐

FRACTURE TREATMENT ☐

SHOOTING OR ACIDIZING ☐

(Other) ☐

REPAIRING WELL ☐

ALTERING CASING ☐

ABANDONMENT* ☐

Temporary abd. ☒

(NOTE: Report results of multiple completion on Well
Completion or Recompletion Report and Log form.)

17. DESCRIBE PROPOSED OR COMPLETED OPERATIONS (Clearly state all pertinent details, and give pertinent dates, including estimated date of starting any
proposed work. If well is directionally drilled, give subsurface locations and measured and true vertical depths for all markers and zones perti-
nent to this work.)*

See attachment

2 incl.

This approval of temporary
abandonment expires ~~1-1-77~~ 1-1-77

INDEFINITE
SEE NIMCC MEMO #10-76
DATED 10-12-76

18. I hereby certify that the foregoing is true and correct

SIGNED

Frank E. Novy

Manager, Prod. & Exploration

DATE 10-22-76


(This space for Federal or State office use)

APPROVED BY

CONDITIONS OF APPROVAL, IF ANY:

TITLE

*See Instructions on Reverse Side




RECEIVED

MAY 2 1973

OIL CONSERVATION COMM.
HOBBS, N. M.

ACCEPTED FOR RECORD

U.S. DEPARTMENT OF THE INTERIOR
BUREAU OF LAND MANAGEMENT
HOBBS, NEW MEXICO



THE MAURICE L. BROWN COMPANY

1500 VICKERS - KSB&T BLDG WICHITA, KANS 67202 (316) 262-5159

October 22, 1976

Mr. Arthur R. Brown
District Engineer
United States Department of the Interior
Geological Survey
P. O. Box 1157
Hobbs, New Mexico 88240

RE: Option #2 - #30-1694
NM 4039

Dear Mr. Brown:

The approval of temporary abandonment expires November 1, 1976. In my letter to you of May 10, 1975 I estimated our date of re-entry approximately November, 1976. The FEA has still not acted upon our application for price relief.

In your conversations with our Mr. Don Littell concerning this well Don has asked that I provide you assurances there is no oil leakage from the Bough "C" into any other formation.

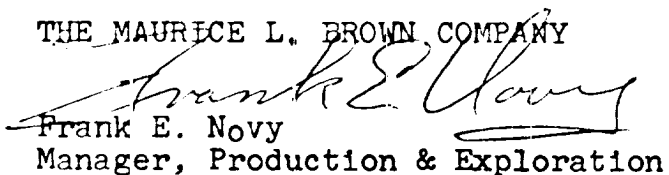
The Bough "C" formation has a very low bottom hole pressure and I would estimate this pressure to be approximately 250 psig. The hole is loaded with rotary mud created when casing parted. A minimum hydrostatic pressure of 2,000# is being applied to the Bough "C" zone, therefore I can see no possible way oil could be migrating from the Bough "C" into any other formation.

This letter is written to ask that you extend our temporary abandonment for one year. Hopefully the FEA will have acted upon our application and if favorable we will perform the re-entry work at that time.

If I can be of any further assistance, please advise.

Yours very truly,

THE MAURICE L. BROWN COMPANY


Frank E. Novy
Manager, Production & Exploration

FN:mj

c: KC

DL

BG

RECEIVED

FEB 2 1976

OIL CONSERVATION COMM.
HOBBS, N. M.