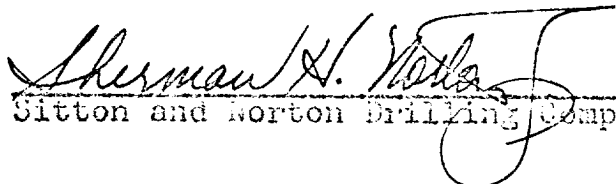


May 27, 1971

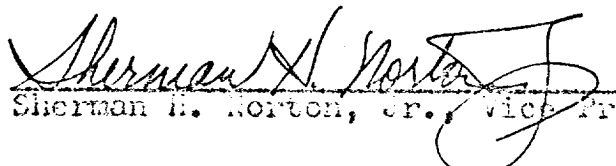
Deviation surveys taken on Vaughn Petroleum, Inc., J. R. Matthews #1, Section 18, T-8-S, R-37-E, Roosevelt County, New Mexico.

<u>Depth</u>	<u>Degree</u>
444'	1/4°
935	3/4
1425	1
1932	1
2110	3/4
2603	1
2739	1
3250	1 1/4
3610	2
4008	2 1/4
4268	1 1/2
4495	1/2
4660	1/2
4852	1/4
5000	1/4


I hereby certify that I have personal knowledge of the data and facts placed on this sheet, and that such information given above is true and complete.

  
Sherman H. Norton, Jr., Vice President  
Sitton and Norton Drilling Company

Before me, the undersigned authority, on this day personally appeared Sherman H. Norton, Jr., known to me to be the person whose name is subscribed hereto, who, after being duly sworn, on oath states that he is the drilling contractor of the well identified in this instrument and that such well was not intentionally deviated from the vertical whatsoever.

  
Sherman H. Norton, Jr., Vice President

Sworn and Subscribed to before me, this the 27 day of May, 1971.

  
Notary Public in and for Lubbock  
County, Texas.