


OPERATOR: Union Oil Company of California
LEASE: Tucker
WELL NO: 2
LOCATION: Section 4, Unit Letter K,
Township 7 South, Range 33 East
Roosevelt County, New Mexico

DEVIATION TESTS


<u>DEPTH</u>	<u>DEGREES</u>
140'	1/4
425'	1/2
924'	1/2
1,411'	1/2
1,810'	1/2
2,308'	3/4
2,520'	1/2
3,035'	1/2
3,333'	3/4
3,700'	1
4,200'	3/4
4,690'	3/4
5,200'	1/2
5,698'	1/2
6,198'	3/4
6,684'	1-1/2
7,151'	1-1/4
7,638'	1
8,130'	1-1/4
8,818'	3/4
9,185'	1-1/4


I Hereby certify that all deviation tests set forth above are true and correct to the best of my knowledge.


J. R. Hughes - Dist. Drilling Supt.

for: Union Oil Company of California

Subscribed and sworn to before me, a Notary Public in and for Midland County, Texas, this 1st day of December, 1976.




Rosemary Harvard

RECEIVED

DEC 8 1976
OIL POLLUTION COMM.
1:55:33, P. M.