

District I
PO Box 1980, Hobbs, NM 88241-1980

District II
811 South First, Artesia, NM 88210

District III
1000 Rio Brazos Rd., Aztec, NM 87410

District IV
2040 South Pacheco, Santa Fe, NM 87505

State of New Mexico
Energy, Minerals & Natural Resources Department

OIL CONSERVATION DIVISION
2040 South Pacheco
Santa Fe, NM 87505

Form C-102
Revised October 18, 1994
Instructions on back
Submit to Appropriate District Office
State Lease - 4 Copies
Fee Lease - 3 Copies

☐ AMENDED REPORT

WELL LOCATION AND ACREAGE DEDICATION PLAT

1 API Number 30-041-20437	2 Pool Code 06880	3 Pool Name BLUITT SAN ANDRES ASSOCIATED
4 Property Code 015742	5 Property Name BLUITT 13 O FEDERAL	6 Well Number 15
7 OGRID No. 017805	8 Operator Name PLAINS PETROLEUM OPERATING COMPANY	9 Elevation 3997



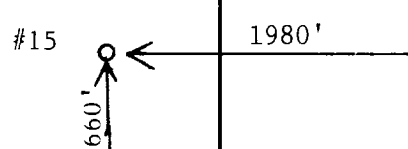
10 Surface Location

UL or lot no. O	Section 13	Township 8S	Range 37E	Lot Idn	Feet from the 660	North/South line SOUTH	Feet from the 1980	East/West Line EAST	County ROOSEVELT
--------------------	---------------	----------------	--------------	---------	----------------------	---------------------------	-----------------------	------------------------	---------------------

11 Bottom Hole Location If Different From Surface

UL or lot no.	Section	Township	Range	Lot Idn	Feet from the	North/South line	Feet from the	East/West Line	County
12 Dedicated Acres 320.00 **	13 Joint or Infill	14 Consolidation Code	15 Order No.						

NO ALLOWABLE WILL BE ASSIGNED TO THIS COMPLETION UNTIL ALL INTERESTS HAVE BEEN CONSOLIDATED
OR A NON-STANDARD UNIT HAS BEEN APPROVED BY THE DIVISION

16 ** The S/2 of Section 13 (320 acres) is dedicated to 2 wells simultaneously - Bluit 13 O Fed #15 and Bluit 13 A Fed #11 (1980' FSL & 1980' FWL)	17 OPERATOR CERTIFICATION I hereby certify that the information contained herein is true and complete to the best of my knowledge and belief  Signature Bonnie Husband Printed Name Admin. Assist. Title 09-23-99 Date	
	18 SURVEYOR CERTIFICATION I hereby certify that the well location shown on this plat was plotted from field notes of actual surveys made by me or under my supervision, and that the same is true and correct to the best of my belief. Date of Survey Signature and Seal of Professional Surveyer: Certificate Number	
		

District I
PO Box 1988, Hobbs, NM 88241-1988
District II
PO Drawer DD, Artesia, NM 88211-0719
District III
1000 Rio Brazos Rd., Aztec, NM 87410
District IV
PO Box 2088, Santa Fe, NM 87504-2088

State of New Mexico
Energy, Minerals & Natural Resources Department

OIL CONSERVATION DIVISION
PO Box 2088
Santa Fe, NM 87504-2088

Form C-102
Revised February 10, 1994
Instructions on back
Submit to Appropriate District Office
State Lease - 4 Copies
Fee Lease - 3 Copies

☐ AMENDED REPORT

WELL LOCATION AND ACREAGE DEDICATION PLAT

API Number 30-041-20437		Pool Code 06880	Pool Name Bluitt San Andres Associated
Property Code 015742	Property Name Bluitt 13 "O" Federal		Well Number 15
GRID No. 017805	Operator Name Plains Petroleum Operating Company		Elevation 3997 GR

¹⁰ Surface Location

UL or lot no. O	Section 13	Township 8S	Range 37E	Lot Ida	Feet from the 660	North/South line South	Feet from the 1980	East/West line East	County Roosevelt
--------------------	---------------	----------------	--------------	---------	----------------------	---------------------------	-----------------------	------------------------	---------------------

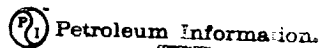
¹¹ Bottom Hole Location If Different From Surface

UL or lot no.	Section	Township	Range	Lot Ida	Feet from the	North/South line	Feet from the	East/West line	County
---------------	---------	----------	-------	---------	---------------	------------------	---------------	----------------	--------

¹² Dedicated Acres	¹³ Joint or Infill	¹⁴ Consolidation Code	¹⁵ Order No.
-------------------------------	-------------------------------	----------------------------------	-------------------------

NO ALLOWABLE WILL BE ASSIGNED TO THIS COMPLETION UNTIL ALL INTERESTS HAVE BEEN CONSOLIDATED
OR A NON-STANDARD UNIT HAS BEEN APPROVED BY THE DIVISION

16					17 OPERATOR CERTIFICATION I hereby certify that the information contained herein is true and complete to the best of my knowledge and belief. <i>Bonnie Husband</i> Signature Bonnie Husband Printed Name Admin. Assist. Title 2-7-95 Date
					18 SURVEYOR CERTIFICATION I hereby certify that the well location shown on this plat was plotted from field notes of actual surveys made by me or under my supervision, and that the same is true and correct to the best of my belief. Date of Survey Signature and Seal of Professional Surveyer: Certificate Number



© Copyrighted Reproduction Prohibited

[illegible]

IP (San Andres) Perf: 4650-60' P 34 BOPD + 1 BW. Pot based
on 24 hr test. GOR 5294; gcy 26.4

DATE Verna APR 25 1963 3997' GL PT 4800' RT

F.R. 9-12-77
(Sar Andres)
10-12-77 TD 4750'; WOC
10-17-77 TD 4750'; WOCU
10-26-77 TD 4750'; WO Pmp
Perf (SADR) 4630-60' w/16 shots (overall)
Acid (4630-60') 15,000 gals
11-2-77 TD 4750'; TOP
11-9-77 TD 4750'; TOP
11-16-77 TD 4750'; TOP
12-5-77 TD 4750'; Complete
LOG TOP: San Andres 3850'
LOG RUN: GRNL
12-10-77 COMPLETION ISSUED

12-2-13 NM
IC 30-041-70009-77