

NO. OF COPIES RECEIVED		
DISTRIBUTION		
SANTA FE		
FILE		
U.S.G.S.		
LAND OFFICE		
TRANSPORTER	OIL	
	GAS	
OPERATOR		
PRORATION OFFICE		

NEW MEXICO OIL CONSERVATION COMMISSION
REQUEST FOR ALLOWABLE
AND
AUTHORIZATION TO TRANSPORT OIL AND NATURAL GAS

Form C-104
Supersedes Old C-104 and C-110
Effective 1-1-65

I. Operator
SUNDANCE OIL COMPANY
Address
Suite 510, 1776 Lincoln St., Denver, CO 80203
Reason(s) for filing (Check proper box)
New Well ☒ Change in Transporter of:
Recompletion ☐ Oil ☐ Dry Gas ☐
Change in Ownership ☐ Casinghead Gas ☐ Condensate ☐
Other: CASINGHEAD GAS MUST NOT BE
PLACED AFTER 3/1/79
UNLESS AN EXCEPTION TO R-4070
IS OBTAINED.

If change of ownership give name
and address of previous owner

II. DESCRIPTION OF WELL AND LEASE

Lease Name Chambers Federal	Well No. 3	Pool Name, Including Formation Tomahawk, San Andres	Kind of Lease State, Federal or Fee Federal	Lease No. 14154
Location Unit Letter I ; 2310 Feet From The South Line and 660 Feet From The East Line of Section 30 Township 7S Range 32E, NMPM, Roosevelt County				

III. DESIGNATION OF TRANSPORTER OF OIL AND NATURAL GAS

Name of Authorized Transporter of Oil <input checked="" type="checkbox"/> or Condensate <input type="checkbox"/> Koch Oil Company	Address (Give address to which approved copy of this form is to be sent) P.O. Box 1158, Breckenridge, TX 76024				
Name of Authorized Transporter of Casinghead Gas <input type="checkbox"/> or Dry Gas <input type="checkbox"/>	Address (Give address to which approved copy of this form is to be sent)				
If well produces oil or liquids, give location of tanks.	Unit P	Sec. 30	Twp. 7S	Pge. 32E	Is gas actually connected? When

If this production is commingled with that from any other lease or pool, give commingling order number:

IV. COMPLETION DATA

Designate Type of Completion - (X)	Oil Well <input checked="" type="checkbox"/>	Gas Well	New Well <input checked="" type="checkbox"/>	Workover	Deepen	Plug Back	Same Res'v.	Diff. Res'v.
Date Spudded 12/26/78	Date Compl. Ready to Prod. 2/22/79	Total Depth 4350	P.B.T.D. 4307					
Elevations (DF, RKB, RT, GR, etc.) 4441' KB, 4429' GL	Name of Producing Formation San Andres	Top Oil/Gas Pay 4151	Tubing Depth 4202					
Perforations 4260-70', 4151-55', 4165-73'			Depth Casing Shoe 4350					
TUBING, CASING, AND CEMENTING RECORD								
HOLE SIZE	CASING & TUBING SIZE	DEPTH SET		SACKS CEMENT				
12 1/4"	8 5/8"	1828'		425 SX				
7 7/8"	4 1/2"	4350'		300 SX				

V. TEST DATA AND REQUEST FOR ALLOWABLE OIL WELL (Test must be after recovery of total volume of load oil and must be equal to or exceed top allowable for this depth or be for full 24 hours)


Date First New Oil Run To Tanks 1/18/79	Date of Test 2/21/79	Producing Method (Flow, pump, gas lift, etc.) Pumping, 2" X 1 1/2" X 12' loc-no pump	
Length of Test 24 hrs.	Tubing Pressure N/A	Casing Pressure N/A	Choke Size N/A
Actual Prod. During Test 64 bbls.	Oil-Bbls. 45	Water-Bbls. 19	Gas-MCF 12

GAS WELL

Actual Prod. Test-MCF/D N/A	Length of Test	Bbls. Condensate/MMCF	Gravity of Condensate
Testing Method (pitot, back pr.)	Tubing Pressure (Shut-in)	Casing Pressure (Shut-in)	Choke Size



VI. CERTIFICATE OF COMPLIANCE

I hereby certify that the rules and regulations of the Oil Conservation Commission have been complied with and that the information given above is true and complete to the best of my knowledge and belief.


(Signature) Richard O. Dimit
Vice President, Production
(Title)

March 5, 1979
(Date)

OIL CONSERVATION COMMISSION

APPROVED  MAR 12 1979, 19____
BY 
TITLE SUPERVISOR DISTRICT

This form is to be filed in compliance with RULE 1104.

If this is a request for allowable for a newly drilled or deepened well, this form must be accompanied by a tabulation of the deviation tests taken on the well in accordance with RULE 111.

All sections of this form must be filled out completely for allowable on new and recompleted wells.

Fill out only Sections I, II, III, and VI for changes of owner, well name or number, or transporter, or other such change of condition.



KENNETH D. REYNOLDS - ARTESIA
LESLIE K. EVERTSON - ROSWELL

DRILLING CO., INC. - OIL WELL DRILLING CONTRACTORS

P. O. Box 2055 ROSWELL, NEW MEXICO 88201
TELEPHONES: ARTESIA 505/746-6757
ROSWELL 505/623-5070

January 5, 1979

Sundance Oil Co.
1776 Lincoln St., Suite 510
Denver, Colorado 80203

Re: Chambers Fed. #3

Gentlemen:

The following is a Deviation Survey of the above well located
in Roosevelt County, New Mexico.

498' - 1/4°	2822' - 3/4°
964' - 1/2°	3321' - 3/4°
1425' - 3/4°	3816' - 1°
1828' - 1°	4144' - 1°
2325' - 1°	4350' - 1° T.D.

Yours very truly,

WEK DRILLING CO., INC.

Arnold Newkirk
Arnold Newkirk

STATE OF NEW MEXICO)
COUNTY OF CHAVES)

The foregoing was acknowledged before me this 5th day
of January, 1979 by Arnold Newkirk.

My Commission Expires:

April 9, 1980

Florida Bea Newton
Notary Public

