

UNITED STATES  
DEPARTMENT OF THE INTERIOR  
BUREAU OF LAND MANAGEMENT

N.M. Oil Co. Division  
1628 N. French Dr.  
Hobbs, NM 88240

FORM APPROVED  
OMB No. 1004-0135  
Expires November 30, 2000

**SUNDRY NOTICES AND REPORTS ON WELLS**  
*Do not use this form for proposals to drill or to re-enter an abandoned well. Use Form 3160-3 (APD) for such proposals.*

**SUBMIT IN TRIPLICATE - Other instructions on reverse side**

1. Type of Well <input checked="" type="checkbox"/> Oil Well <input type="checkbox"/> Gas Well <input type="checkbox"/> Other		5. Lease Serial No. NM-14012
2. Name of Operator Yates Petroleum Corporation		6. If Indian, Allottee or Tribe Name
3a. Address 105 S. 4th St. - Artesia, NM 88210	3b. Phone No. (include area code) 505-748-1471	7. If Unit or C/A/Agreement, Name and/or No.
4. Location of Well (Footage, Sec., T., R., M., or Survey Description) 846' FSL & 710' FEL of Section 23-T8S-R37E (Unit P, SESE)		8. Well Name and No. Federal N #2-Y
		9. API Well No. 30-041-20605
		10. Field and Pool, or Exploratory Area Bluitt San Andres, Assoc.
		11. County or Parish, State Roosevelt Co., NM

**12. CHECK APPROPRIATE BOX(ES) TO INDICATE NATURE OF NOTICE, REPORT, OR OTHER DATA**

TYPE OF SUBMISSION	TYPE OF ACTION			
<input checked="" type="checkbox"/> Notice of Intent	<input type="checkbox"/> Acidize	<input type="checkbox"/> Deepen	<input type="checkbox"/> Production (Start/Resume)	<input type="checkbox"/> Water Shut-Off
<input type="checkbox"/> Subsequent Report	<input type="checkbox"/> Alter Casing	<input type="checkbox"/> Fracture Treat	<input type="checkbox"/> Reclamation	<input type="checkbox"/> Well Integrity
<input type="checkbox"/> Final Abandonment Notice	<input type="checkbox"/> Casing Repair	<input type="checkbox"/> New Construction	<input type="checkbox"/> Recomplete	<input checked="" type="checkbox"/> Other Response to Inc.
	<input type="checkbox"/> Change Plans	<input checked="" type="checkbox"/> Plug and Abandon	<input type="checkbox"/> Temporarily Abandon	
	<input type="checkbox"/> Convert to Injection	<input type="checkbox"/> Plug Back	<input type="checkbox"/> Water Disposal	

13. Describe Proposed or Completed Operation (clearly state all pertinent details, including estimated starting date of any proposed work and approximate duration thereof. If the proposal is to deepen directionally or recomple horizontally, give subsurface locations and measured and true vertical depths of all pertinent markers and zones. Attach the Bond under which the work will be performed or provide the Bond No. on file with BLM/BIA. Required subsequent reports shall be filed within 30 days following completion of the involved operations. If the operation results in a multiple completion or recompletion in a new interval, a Form 3160-4 shall be filed once testing has been completed. Final Abandonment Notices shall be filed only after all requirements, including reclamation, have been completed, and the operator has determined that the site is ready for final inspection.)

Yates Petroleum Corporation respectfully requests permission to plug and abandon as follows:

1. Load tubing and casing with 2% KCL water. Nipple down tubinghead. POOH with rods, tubing anchor and tubing.
2. RIH with gauge ring to 4750'. Set CIBP at 4750' and cap CIBP with 35' of cement.
3. Circulate hole with 10# plugging mud. POOH with tubing.
4. Nipple down BOP. Pull slips. Pull stretch on 4-1/2" casing and determine the free point of the 4-1/2" casing. Cut casing at 2450'±. POOH with 4-1/2" casing.
5. Nipple up BOP. Spot a 50 sack Class C cement plug from 2550-2450' (across casing cut).
6. Spot a 50 sack Class C cement plug from 330-230' (at the base of the 8-5/8" casing at 280').
7. Spot a 10 sack Class C cement plug at surface.
8. Install regulation abandonment marker.

NOTIFY BLM-ROSWELL (505-627-0263 - J.R. Hogwood) & OCD-HOBBS (505-393-6161, ext. 112)  
24 HOURS PRIOR TO COMMENCING PLUGGING OPERATIONS

14. I hereby certify that the foregoing is true and correct  
Name (Printed/Typed)

Rusty Klein

Title Operations Technician

Signature

*Rusty Klein*

Date April 13, 2000

**THIS SPACE FOR FEDERAL OR STATE OFFICE USE**

Approved by (ORSGD) DAVID F. GLASS

PETROLEUM ENGINEER

Date APR 19 2000

Conditions of approval, if any, are attached. Approval of this notice does not warrant or certify that the application meets the requirements of the subject lease which would entitle the applicant to conduct operations thereon.

Office

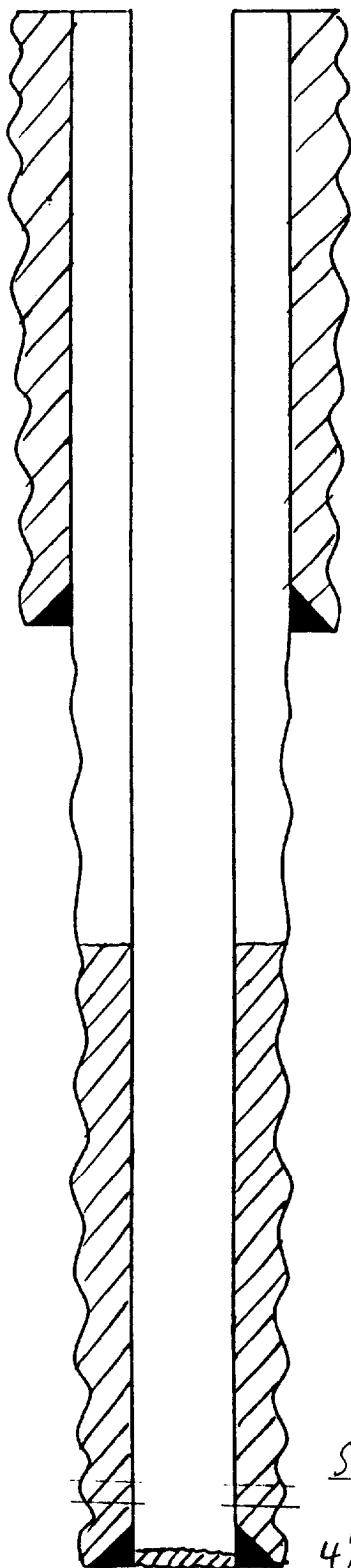
Title 18 U.S.C. Section 101 and Title 18 U.S.C. Section 1212, make it a crime for any person knowingly and willfully to make to any department or agency of the United States any false, fictitious or fraudulent statements or representations as to any matter within its jurisdiction.

GWW

WELLNAME: Federal "N" #2-Y FIELD: Bluff (San Andres)  
 LOCATION: 846' FSL + 710' FEL (P) Sec 23 T8S, R37E, Roosevelt Co, NM  
 GL: 4,000 ZERO: \_\_\_\_\_ AGL: \_\_\_\_\_ KB: 4,011  
 SPUD DATE: 6/26/81 COMPLETION DATE: 12/28/81  
 COMMENTS: Tom L. Ingram - original operator

CASING PROGRAM	
SIZE/WT/GR/CONN	DEPTH SET
8 5/8", 24.0 #/ft, K-55, ST&L	280'
4 1/2", 10.50 #/ft, J-55, ST&L	4,980'

11" hole



8 5/8" set @ 280', CMTD w/ 300 sacks, circ to surface

TOC: 2,500' (est)

7 7/8" hole

before

PBTD: 4,960'

TD: 4,980'

San Andres P1  
4,794' - 4,854' w/ 10 holes

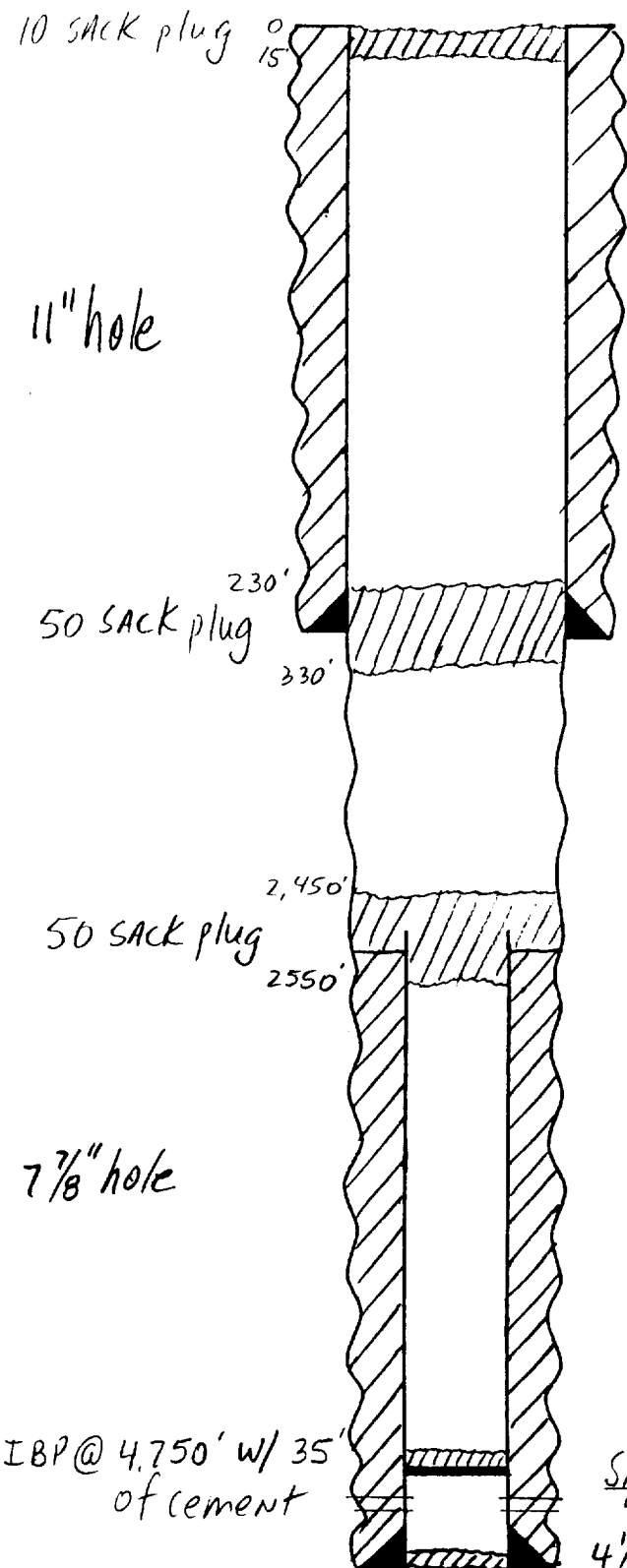
4 1/2" csg set @ 4,980', CMTD w/ 465 sacks

- SKETCH NOT TO SCALE -

DATE: 4/12/00

WELLNAME: Federal "N" -2-Y FIELD: Bluitt (San Andres)  
 LOCATION: 846' FSL & 710' FEL (P) Sec 23 T8S, R37E, Roosevelt Co, NM  
 GL: 4,000' ZERO: \_\_\_\_\_ AGL: \_\_\_\_\_ KB: 4,011'  
 SPUD DATE: 6/26/81 COMPLETION DATE: 12/28/81  
 COMMENTS: Tom L. Ingram - original operator

CASING PROGRAM	
SIZE/WT/GR/CONN	DEPTH SET
8 5/8", 24.0 #/ft, K-55, ST&L	280'
4 1/2", 10.50 #/ft, J-55, ST&L	4,980'



8 5/8" set @ 280', cmt'd w/ 300 sacks, circ to surface

cut casing @ 2,400' +/- & pull out of the hole  
 TOC: 2,500' (est)


After

SAN Andres P.  
 4,794' - 4,854' w/ 10 holes  
 4 1/2" csg set @ 4,980', cmt'd w/ 465 sacks

TD: 4,980'

- SKETCH NOT TO SCALE -

DATE: 4/12/00



4  
REMOVED  
100