

R-7373 NSL

**OIL CONSERVATION DIVISION**

2040 South Pacheco  
Santa Fe, NM 87505

☐ AMENDED REPORT

**REQUEST FOR ALLOWABLE AND AUTHORIZATION TO TRANSPORT**

1. Operator name and Address ORBIT ENTERPRISES, INC c/o OIL REPORTS & GAS SERVICES, INC. P. O. BOX 755 HOBBS, NEW MEXICO 88241		2. OGRID Number  016530
3. Reason for Filing Code BACK ON PRODUCTION EFFECTIVE 05/18/98		<input checked="" type="checkbox"/>
4. API Number 30-041-20694	5. Pool Name CHAUVEROO; SAN ANDRES	6. Pool Code 12049
7. Property Code 008533	8. Property Name FARRELL FEDERAL	9. Well Number #018

**II. 10. Surface Location**

Ut or lot no. B	Section 28	Township 07S	Range 33E	Lot. Idn.	Feet from the 1310	North/South Line North	Feet from the 2630	East/West Line East	County Roosevelt
--------------------	---------------	-----------------	--------------	-----------	-----------------------	---------------------------	-----------------------	------------------------	---------------------

**11. Bottom Hole Location**

Ut or lot no. B	Section 28	Township 07S	Range 33E	Lot. Idn.	Feet from the 1310	North/South Line North	Feet from the 2630	East/West Line East	County Roosevelt
--------------------	---------------	-----------------	--------------	-----------	-----------------------	---------------------------	-----------------------	------------------------	---------------------

12. Log Code F	13. Logging Method Code Swab	14. Gas Connection Date	15. C-129 Permit Number	16. C-129 Effective Date	17. C-129 Expiration Date
-------------------	---------------------------------	-------------------------	-------------------------	--------------------------	---------------------------

**III. Oil and Gas Transporters**

18 Transporter OGRID	19 Transporter Name and Address	20 POD	21 O/G	22 POD ULSTR Location and Description
020445	SCURLOCK PERMIAN L.L.C. P. O. BOX 4648 HOUSTON, TX 77210-4648	0706110	O	J-28-07S-33E

**IV. Produced Water**




23 POD	24 POD ULSTR Location and Description
--------	---------------------------------------

**V. Well Completion Data**

25 Spud Date	26 Ready Date	27 TD	28 PBTD	29 Perforations	30 DHC, DCMC
31 Hole Size	32 Casing & Tubing Size	33 Depth Set	34 Sacks Cement		

**VI. Well Test Data**

35 Date New Oil	36 Gas Delivery Date	37 Test Date 05/18/98	38 Test Length 24 hrs	39 Tbg. Pressure	40 Csg. Pressure
41 Choke Size	42 Oil 15	43 Water 4	44 Gas 0	45 AOF	46 Test Method Swabbing

I hereby certify that the rules of Oil Conservation Division have been complied with and that the information given above is true and complete to the best my knowledge and belief. Signature: 		Approved by: 
Printed Name: GAYE HEARD		Title:
Title: AGENT		Approval Date: 
Date: 07/15/98	Phone: (505) 393-2727	

47 If this is a change of operator fill in the OGRID number and name of the previous operator

Previous Operator Signature	Printed Name	Title	Date
-----------------------------	--------------	-------	------