

UNITED STATES
DEPARTMENT OF THE INTERIOR
BUREAU OF LAND MANAGEMENT

N.M. Oil Cons. Division
P.O. Box 1980
Hobbs, NM 88241

FORM APPROVED
Budget Bureau No. 1004-0135
Expires: March 31, 1993

5. Lease Designation and Serial No.
NM-0145685

6. If Indian, Allottee or Tribe Name

7. If Unit or CA, Agreement Designation

8. Well Name and No.
Horton Federal #35

9. API Well No.

10. Field and Pool, or Exploratory Area
Milnesand (SA)

11. County or Parish, State
Roosevelt, NM

SUNDRY NOTICES AND REPORTS ON WELLS

Do not use this form for proposals to drill or to deepen or reentry to a different reservoir.
Use "APPLICATION FOR PERMIT—" for such proposals

SUBMIT IN TRIPLICATE

1. Type of Well

☒ Oil Well ☐ Gas Well ☐ Other

2. Name of Operator

XERIC OIL & GAS CORPORATION

3. Address and Telephone No.

P. O. Box 352, Midland, Texas 79702 (915) 683-3171

4. Location of Well (Footage, Sec., T., R., M., or Survey Description)

990' FNL & 2280' FWL,
Section 30, T-8-S, R-35-E, NMPM

12. CHECK APPROPRIATE BOX(s) TO INDICATE NATURE OF NOTICE, REPORT, OR OTHER DATA

TYPE OF SUBMISSION

☒ Notice of Intent
☐ Subsequent Report
☐ Final Abandonment Notice

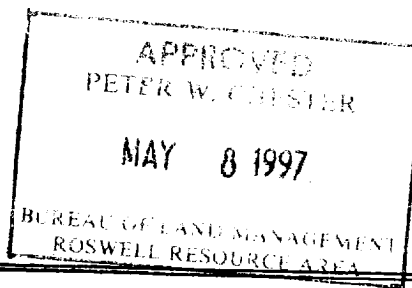
TYPE OF ACTION

☐ Abandonment
☐ Recompletion
☐ Plugging Back
☐ Casing Repair
☐ Altering Casing
☒ Other Casin Integrity test
☐ Change of Plans
☐ New Construction
☐ Non-Routine Fracturing
☐ Water Shut-Off
☐ Conversion to Injection
☐ Dispose Water

13. Describe Proposed or Completed Operations (Clearly state all pertinent details, and give pertinent dates, including estimated date of starting any proposed work. If well is directionally drilled, give subsurface locations and measured and true vertical depths for all markers and zones pertinent to this work.)*

This notice will inform you of our intent to test this well to 500 PSI, with the intention of temporarily abandoning this well for future use as an additional water injection for this flood. Attached is the current chart whereby the well was tested on 4-4-97. It is requested that this well be approved for T/A status.

APPROVED FOR 12 MONTH PERIOD
ENDING 4/4/98



14. I hereby certify that the foregoing is true and correct

Signed

[Signature]

Title

Vice President

Date

4-21-97

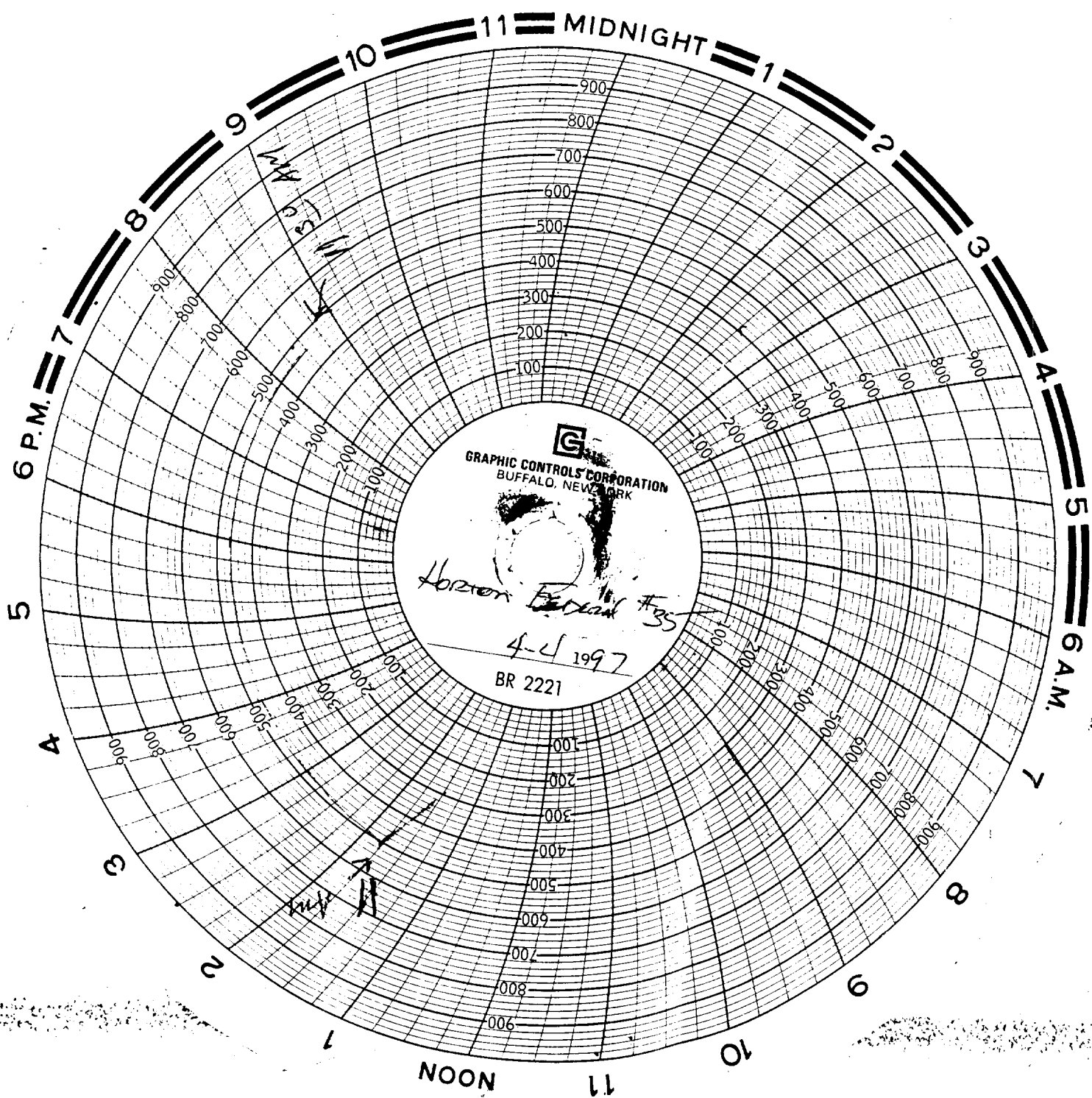
(This space for Federal or State office use)

Approved by

Conditions of approval, if any:

Title

Date



UNITED STATES
DEPARTMENT OF THE INTERIOR
BUREAU OF LAND MANAGEMENT

BLM Oil Cont. Div.
811 S. 1st Blvd.
Artesia, NM 87003
720 251 1147

FORM APPROVED
Budget Bureau No. 1004-0135
Expires: March 31, 1993

SUNDRY NOTICES AND REPORTS ON WELLS

Do not use this form for proposals to drill or to deepen or reentry to a different reservoir.
Use "APPLICATION FOR PERMIT—" for such proposals

SUBMIT IN TRIPLICATE

1. Type of Well <input checked="" type="checkbox"/> Oil Well <input type="checkbox"/> Gas Well <input type="checkbox"/> Other	7. If Unit or CA, Agreement Designation
2. Name of Operator XERIC OIL & GAS CORPORATION	8. Well Name and No. Horton Federal #35
3. Address and Telephone No. P. O. Box 352, Midland, Texas 79702	9. API Well No.
4. Location of Well (Footage, Sec., T., R., M., or Survey Description) 990' FNL and 2280' FWL, Section 30, T-8-S, R-35-E, NMPM	10. Field and Pool, or Exploratory Area Milnesand San Andres
	11. County or Parish, State Roosevelt, New Mexico


12. CHECK APPROPRIATE BOX(s) TO INDICATE NATURE OF NOTICE, REPORT, OR OTHER DATA

TYPE OF SUBMISSION	TYPE OF ACTION
<input checked="" type="checkbox"/> Notice of Intent	<input type="checkbox"/> Abandonment
<input type="checkbox"/> Subsequent Report	<input type="checkbox"/> Recompletion
<input type="checkbox"/> Final Abandonment Notice	<input type="checkbox"/> Plugging Back
	<input type="checkbox"/> Casing Repair
	<input type="checkbox"/> Altering Casing
	<input checked="" type="checkbox"/> Other <u>Casing Integrity Test</u>
	<u>Temporarily Abandon</u>

13. Describe Proposed or Completed Operations (Clearly state all pertinent details, and give pertinent dates, including estimated date of starting any proposed work. If well is directionally drilled, give subsurface locations and measured and true vertical depths for all markers and zones pertinent to this work.)*

This notice will inform you of our intent to pull the rods and tubing out of this well and set a cast iron bridge plug at 4580'. (We are presently on the waiting list of several pulling unit companies.) Once the plug is set arrangements will be made for the BLM to witness the casing Integrity Test.

It is the operators intention of Temporarily Abandoning this well to preserve it for future use as an additional water injection well in this waterflood.



14. I hereby certify that the foregoing is true and correct

Signed Carl O. Brininstool Title Vice President

Date 2-20-97

(This space for Federal or State office use)

Approved by _____ Title _____ Date _____
Conditions of approval, if any: