

UNITED STATES
DEPARTMENT OF THE INTERIOR
BUREAU OF LAND MANAGEMENT

N.M. Oil Cons. Division
P.O. Box 1980
Hobbs, NM 88241

FORM APPROVED
Budget Bureau No. 1004-0135
Expires: March 31, 1993

5. Lease Designation and Serial No.
NM-0145685

6. If Indian, Allottee or Tribe Name

7. If Unit or CA, Agreement Designation

8. Well Name and No.

Horton Federal #32

9. API Well No.

30-041-20756

10. Field and Pool, or Exploratory Area

Milnesand (SA)

11. County or Parish, State

Roosevelt, NM

SUNDRY NOTICES AND REPORTS ON WELLS

Do not use this form for proposals to drill or to deepen or reentry to a different reservoir.
Use "APPLICATION FOR PERMIT—" for such proposals

SUBMIT IN TRIPLICATE

1. Type of Well

☒ Oil Well ☐ Gas Well ☐ Other

2. Name of Operator

XERIC OIL & GAS CORPORATION

3. Address and Telephone No.

P. O. Box 352, Midland, Texas 79702, (915)683-3171

4. Location of Well (Footage, Sec., T., R., M., or Survey Description)

2305' FNL & 285' FEL

Section 30, T-8-South, R-35-East, NMPM

12. CHECK APPROPRIATE BOX(S) TO INDICATE NATURE OF NOTICE, REPORT, OR OTHER DATA

TYPE OF SUBMISSION

- ☒ Notice of Intest
☐ Subsequent Report
☐ Final Abandonment Notice

TYPE OF ACTION

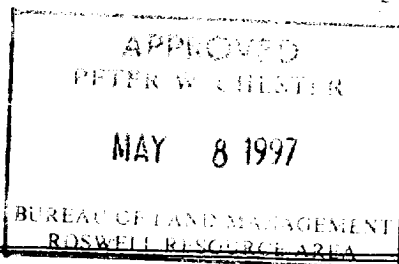
- ☐ Abandonment
☐ Recompletion
☐ Plugging Back
☐ Casing Repair
☐ Altering Casing
☒ Other Casing Integrity Test
☐ Change of Plans
☐ New Construction
☐ Non-Routine Fracturing
☐ Water Shut-Off
☐ Conversion to Injection
☐ Dispose Water

(Note: Report results of multiple completion on Well Completion or Recompletion Report and Log form.)

13. Describe Proposed or Completed Operations (Clearly state all pertinent details, and give pertinent dates, including estimated date of starting any proposed work. If well is directionally drilled, give subsurface locations and measured and true vertical depths for all markers and zones pertinent to this work.)*

This notice will inform you of our intent to test this well to 500 PSI, with the intention of temporarily abandoning this well for future use as an additional water injection for this water flood. Attached is the chart whereby the well was tested on 2-25-97 @ 9:40 a.m. It is requested that this well be approved for T/A status.

APPROVED FOR 12 MONTH PERIOD
ENDING 2/25/98



14. I hereby certify that the foregoing is true and correct

Signed [Signature]

Title Vice President

Date 4-21-97

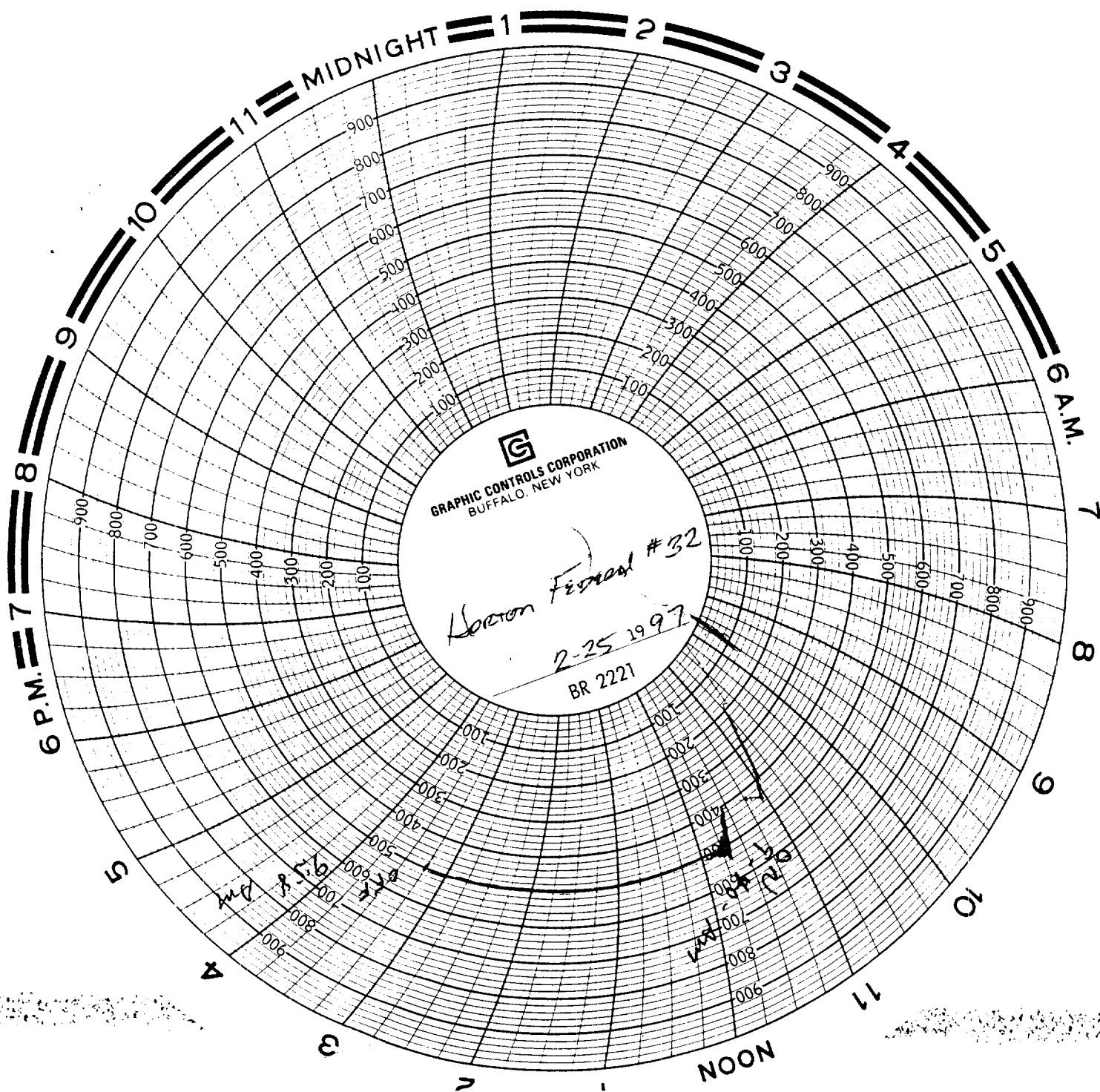
(This space for Federal or State office use)

Approved by

Conditions of approval, if any:

Title

Date



UNITED STATES
DEPARTMENT OF THE INTERIOR
BUREAU OF LAND MANAGEMENT

FORM APPROVED
Budget Bureau No. 1004-0135
Expires: March 31, 1993

5. Lease Designation and Serial No.
NM 0145685

6. If Indian, Allottee or Tribe Name

7. If Unit or CA, Agreement Designation

8. Well Name and No.

Horton Federal #32

9. API Well No.

10. Field and Pool, or Exploratory Area

Milnesand San Andres

11. County or Parish, State

Rooserevelt, New Mexico

SUNDRY NOTICES AND REPORTS ON WELLS

Do not use this form for proposals to drill or to deepen or reentry to a different reservoir.
Use "APPLICATION FOR PERMIT—" for such proposals

SUBMIT IN TRIPLICATE

1. Type of Well

☒ Oil Well ☐ Gas Well ☐ Other

2. Name of Operator

XERIC OIL & GAS CORPORATION

3. Address and Telephone No.

P. O. Box 352, Midland, Texas 79702 (915)683-3171

4. Location of Well (Footage, Sec., T., R., M., or Survey Description)

2305' FNL and 285' FEL, Section 30
T-8-S, R-35-E, NMPM

12. CHECK APPROPRIATE BOX(S) TO INDICATE NATURE OF NOTICE, REPORT, OR OTHER DATA

TYPE OF SUBMISSION

☒ Notice of Intent
☐ Subsequent Report
☐ Final Abandonment Notice

TYPE OF ACTION


☐ Abandonment
☐ Recompletion
☐ Plugging Back
☐ Casing Repair
☐ Altering Casing
☒ Other Casing Integrity Test
☐ Change of Plans
☐ New Construction
☐ Non-Routine Fracturing
☐ Water Shut-Off
☐ Conversion to Injection
☐ Dispose Water

(Note: Report results of multiple completion on Well Completion or Recompletion Report and Log form.)

13. Describe Proposed or Completed Operations (Clearly state all pertinent details, and give pertinent dates, including estimated date of starting any proposed work. If well is directionally drilled, give subsurface locations and measured and true vertical depths for all markers and zones pertinent to this work.)*

This notice will inform you of our intention to run a Casing Integrity Test the week of the 24th. Arrangements will be made for the BLM to witness this test. Our files are incomplete as to when this well was TA and the last date a casing integrity test was done.

It is our intention of maintaining this well in a TA status for future use as an additional water injection well in this flood.



14. I hereby certify that the foregoing is true and correct

Signed Carl O. Brininstool

Title Vice President

Date 2-20-97

(This space for Federal or State office use)

Approved by _____

Conditions of approval, if any: _____

Title _____

Date _____