

UNITED STATES  
DEPARTMENT OF THE INTERIOR  
BUREAU OF LAND MANAGEMENT

N.M. Oil Cons. Division  
81 P.O. Box 1980  
Albuquerque, NM 88241

FORM APPROVED  
Budget Bureau No. 1004-0135  
Expires: March 31, 1993

**SUNDRY NOTICES AND REPORTS ON WELLS**

Do not use this form for proposals to drill or to deepen or reentry to a different reservoir.  
Use "APPLICATION FOR PERMIT—" for such proposals

**SUBMIT IN TRIPLICATE**

1. Type of Well

☒ Oil Well ☐ Gas Well ☐ Other

2. Name of Operator

XERIC OIL & GAS CORPORATION

3. Address and Telephone No.

P. O. Box 352, Midland, Texas 79702, (915)683-3171

4. Location of Well (Footage, Sec., T., R., M., or Survey Description)

2305' FNL & 285' FEL  
Section 30, T-8-South, R-35-East, NMPM

5. Lease Designation and Serial No.

NM-0145685

6. If Indian, Allottee or Tribe Name

7. If Unit or CA, Agreement Designation

8. Well Name and No.

Horton Federal #32

9. API Well No.

30-041-20756

10. Field and Pool, or Exploratory Area

Milnesand (SA)

11. County or Parish, State

Roosevelt, NM

12. CHECK APPROPRIATE BOX(S) TO INDICATE NATURE OF NOTICE, REPORT, OR OTHER DATA

TYPE OF SUBMISSION

- ☒ Notice of Intent  
☐ Subsequent Report  
☐ Final Abandonment Notice

TYPE OF ACTION


- |   |  |
|---|--|
| <input type="checkbox"/> Abandonment                            | <input type="checkbox"/> Change of Plans         |
| <input type="checkbox"/> Recompletion                           | <input type="checkbox"/> New Construction        |
| <input type="checkbox"/> Plugging Back                          | <input type="checkbox"/> Non-Routine Fracturing  |
| <input type="checkbox"/> Casing Repair                          | <input type="checkbox"/> Water Shut-Off          |
| <input type="checkbox"/> Altering Casing                        | <input type="checkbox"/> Conversion to Injection |
| <input checked="" type="checkbox"/> Other Casing Integrity Test | <input type="checkbox"/> Dispose Water           |

(Note: Report results of multiple completion on Well Completion or Recompletion Report and Log form.)

13. Describe Proposed or Completed Operations (Clearly state all pertinent details, and give pertinent dates, including estimated date of starting any proposed work. If well is directionally drilled, give subsurface locations and measured and true vertical depths for all markers and zones pertinent to this work.)\*

This notice will inform you of our intent to test this well to 500 PSI, with the intention of temporarily abandoning this well for future use as an additional water injection for this water flood. Attached is the chart whereby the well was tested on 2-25-97 @ 9:40 a.m. It is requested that this well be approved for T/A status.

APPROVED FOR 12 MONTH PERIOD  
ENDING 2/25/98



14. I hereby certify that the foregoing is true and correct

Signed

*[Signature]*

Title

Vice President

Date

4-21-97

(This space for Federal or State office use)

Approved by

Conditions of approval, if any:

Title

Date

## GENERAL INSTRUCTIONS

This form is designed for submitting proposals to perform certain well operations, and reports of such operations when completed, as indicated, on Federal and Indian lands pursuant to applicable Federal law and regulations, and, if approved or accepted by any State, on all lands in such State, pursuant to applicable State law and regulations. Any necessary special in-

structions concerning the use of this form and the number of copies to be submitted, particularly with regard to local area, or regional procedures and practices, either are shown below or will be issued by, or may be obtained from, the local Federal and/or State office.

## SPECIFIC INSTRUCTIONS

*Item 4*—If there are no applicable State requirements, locations on Federal or Indian land should be described in accordance with Federal requirements. Consult local State or Federal office for specific instructions.

*Item 13*—Proposals to abandon a well and subsequent reports of abandonment should include such special information as is required by local Federal and/or State offices. In addition, such proposals and reports should include reasons for the abandonment; data on any former or present productive

zones, or other zones with present significant fluid contents not sealed off by cement or otherwise; depths (top and bottom) and method of placement of cement plugs; mud or other material placed below, between and above plugs; amount, size, method of parting of any casing, liner or tubing pulled and the depth to top of any left in the hole; method of closing top of well; and date well site conditioned for final inspection looking to approval of the abandonment.

## NOTICE

The Privacy Act of 1974 and the regulation in 43 CFR 2.48(d) provide that you be furnished the following information in connection with information required by this application.

**AUTHORITY:** 30 U.S.C. 181 et. seq., 351 et. seq., 25 U.S.C. et. seq.; 43 CFR 3160.

**PRINCIPAL PURPOSE** — The information is to be used to evaluate, when appropriate, approve applications, and report completion of secondary well operations, on a Federal or Indian lease.

### ROUTINE USES:

- (1) Evaluate the equipment and procedures used during the proposed or completed subsequent well operations.
- (2) Request and grant approval to perform those actions covered by 43 CFR 3162.3-2(2).
- (3) Analyze future applications to drill or modify operations in light of data obtained and methods used.
- (4)(5) Information from the record and/or the record will be transferred to appropriate Federal, State, local or foreign agencies, when relevant to civil, criminal or regulatory investigations or prosecutions.

**EFFECT OF NOT PROVIDING INFORMATION** — Filing of this notice and report and disclosure of the information is mandatory once an oil or gas well is drilled.

The Paperwork Reduction Act of 1980 (44 U.S.C. 3501, et. seq.) requires us to inform you that:

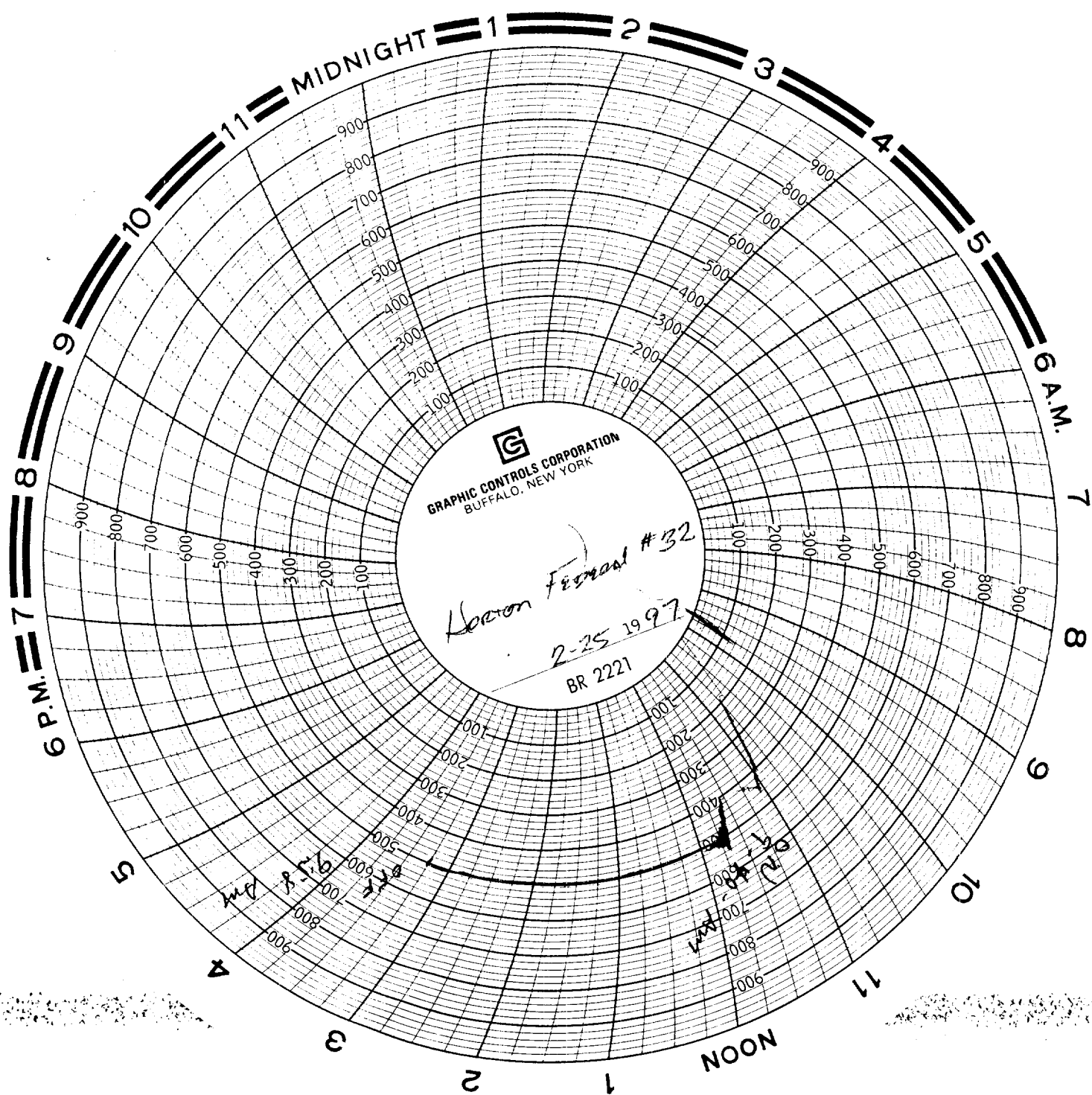
This information is being collected in order to evaluate proposed and/or completed subsequent well operations on Federal or Indian oil and gas leases.

This information will be used to report subsequent operations once work is completed and when requested, to obtain approval for subsequent operations not previously authorized.

Response to this request is mandatory for the specific types of activities specified in 43 CFR Part 3160.

## BURDEN HOURS STATEMENT

Public reporting burden for this form is estimated to average 25 minutes per response, including the time for reviewing instructions, gathering and maintaining data, and completing and reviewing the form. Direct comments regarding the burden estimate or any other aspect of this form to U.S. Department of the Interior, Bureau of Land Management, (Alternate) Bureau Clearance Officer, (WO-771), 18 and C Streets, N.W., Washington, D.C. 20240, and the Office of Management and Budget, Paperwork Reduction Project (1004-0135), Washington, D.C. 20503.



UNITED STATES  
DEPARTMENT OF THE INTERIOR  
BUREAU OF LAND MANAGEMENT

Oil & Gas Division  
FORM APPROVED  
Budget Bureau No. 1004-0135  
Expires: March 31, 1993  
Designation and Serial No.  
NM 0145685

**SUNDRY NOTICES AND REPORTS ON WELLS**

Do not use this form for proposals to drill or to deepen or reentry to a different reservoir.  
Use "APPLICATION FOR PERMIT—" for such proposals

**SUBMIT IN TRIPLICATE**

1. Type of Well <input checked="" type="checkbox"/> Oil Well <input type="checkbox"/> Gas Well <input type="checkbox"/> Other	6. If Indian, Allottee or Tribe Name
2. Name of Operator XERIC OIL & GAS CORPORATION	7. If Unit or CA, Agreement Designation
3. Address and Telephone No. P. O. Box 352, Midland, Texas 79702 (915)683-3171	8. Well Name and No. Horton Federal #32
4. Location of Well (Footage, Sec., T., R., M., or Survey Description) 2305' FNL and 285' FEL, Section 30 T-8-S, R-35-E, NMPM	9. API Well No.
	10. Field and Pool, or Exploratory Area Milnesand San Andres
	11. County or Parish, State Roosevelt, New Mexico

12. CHECK APPROPRIATE BOX(s) TO INDICATE NATURE OF NOTICE, REPORT, OR OTHER DATA


TYPE OF SUBMISSION	TYPE OF ACTION
<input checked="" type="checkbox"/> Notice of Intent	<input type="checkbox"/> Abandonment
<input type="checkbox"/> Subsequent Report	<input type="checkbox"/> Recompletion
<input type="checkbox"/> Final Abandonment Notice	<input type="checkbox"/> Plugging Back
	<input type="checkbox"/> Casing Repair
	<input type="checkbox"/> Altering Casing
	<input checked="" type="checkbox"/> Other Casing Integrity Test
	<input type="checkbox"/> Change of Plans
	<input type="checkbox"/> New Construction
	<input type="checkbox"/> Non-Routine Fracturing
	<input type="checkbox"/> Water Shut-Off
	<input type="checkbox"/> Conversion to Injection
	<input type="checkbox"/> Dispose Water

(Note: Report results of multiple completion on Well Completion or Recompletion Report and Log form.)

13. Describe Proposed or Completed Operations (Clearly state all pertinent details, and give pertinent dates, including estimated date of starting any proposed work. If well is directionally drilled, give subsurface locations and measured and true vertical depths for all markers and zones pertinent to this work.)\*

This notice will inform you of our intention to run a Casing Integrity Test the week of the 24th. Arrangements will be made for the BLM to witness this test. Our files are incomplete as to when this well was TA and the last date a casing integrity test was done.

It is our intention of maintaining this well in a TA status for future use as an additional water injection well in this flood.



14. I hereby certify that the foregoing is true and correct  
Signed Carl O. Brininstool Title Vice President Date 2-20-97  
(This space for Federal or State office use)

Approved by \_\_\_\_\_ Title \_\_\_\_\_ Date \_\_\_\_\_  
Conditions of approval, if any: