

NO. OF COPIES RECEIVED	
DISTRIBUTION	
NTA FE	
FILE	
U.S.G.S.	
LAND OFFICE	
OPERATOR	

# NEW MEXICO OIL CONSERVATION COMMISSION

Form C-101  
Revised 1-1-65

5A. Indicate Type of Lease	
STATE <input type="checkbox"/>	FEE <input checked="" type="checkbox"/>
5. State Oil & Gas Lease No.	

## APPLICATION FOR PERMIT TO DRILL, DEEPEN, OR PLUG BACK

1a. Type of Work				7. Unit Agreement Name	
b. Type of Well OIL WELL <input checked="" type="checkbox"/> GAS WELL <input type="checkbox"/> OTHER <input type="checkbox"/> DRILL <input checked="" type="checkbox"/> DEEPEN <input type="checkbox"/> PLUG BACK <input type="checkbox"/>				8. Farm or Lease Name	
2. Name of Operator Chaveroo Operating Company, Inc.				9. Well No. 7	
3. Address of Operator c/o Oil Reports & Gas Services, Inc., P. O. Box 763, Hobbs, NM 88241				10. Field and Pool, or Wildcat Chaveroo San Andres	
4. Location of Well UNIT LETTER <u>I</u> LOCATED <u>1980</u> FEET FROM THE <u>South</u> LINE AND <u>650</u> FEET FROM THE <u>East</u> LINE OF SEC. <u>25</u> TWP. <u>7S</u> RGE. <u>32E</u> NMPM				12. County Roosevelt	
19. Proposed Depth 4500		19A. Formation San Andres		20. Rotary or C.T. Rotary	
21. Elevations (Show whether DF, RT, etc.) 4458.5		21A. Kind & Status Plug. Bond Blanket		22. Approx. Date Work will start Upon Approval	
21B. Drilling Contractor Young Drilling Company					

### PROPOSED CASING AND CEMENT PROGRAM

SIZE OF HOLE	SIZE OF CASING	WEIGHT PER FOOT	SETTING DEPTH	SACKS OF CEMENT	EST. TOP
12 1/4	8 5/8	24#	1800	600	Circulated
7 7/8	4 1/2	10.5#	4500	300	2750

Completion to be conventional perforation & treatment  
Blowout preventer sketch attached.

APPROVAL VALID FOR 180 DAYS  
PERMIT EXPIRES 4/1/85  
UNLESS DRILLING UNDERWAY

ABOVE SPACE DESCRIBE PROPOSED PROGRAM: IF PROPOSAL IS TO DEEPEN OR PLUG BACK, GIVE DATA ON PRESENT PRODUCTIVE ZONE AND PROPOSED NEW PRODUCTION ZONE. GIVE BLOWOUT PREVENTER PROGRAM, IF ANY.  
I hereby certify that the information above is true and complete to the best of my knowledge and belief.

Signed Donna Nello Title Agent Date 10/10/84

(This space for State Use)

ORIGINAL SIGNED BY JERRY SEXTON

DISTRICT I SUPERVISOR

APPROVED BY \_\_\_\_\_ TITLE \_\_\_\_\_ DATE OCT 11 1984

CONDITIONS OF APPROVAL, IF ANY:

NE. MEXICO OIL CONSERVATION COMMISSION  
WELL LOCATION AND ACREAGE DEDICATION PLAT

Form C-102  
Supersedes C-128  
Effective 1-1-65

All distances must be from the outer boundaries of the Section

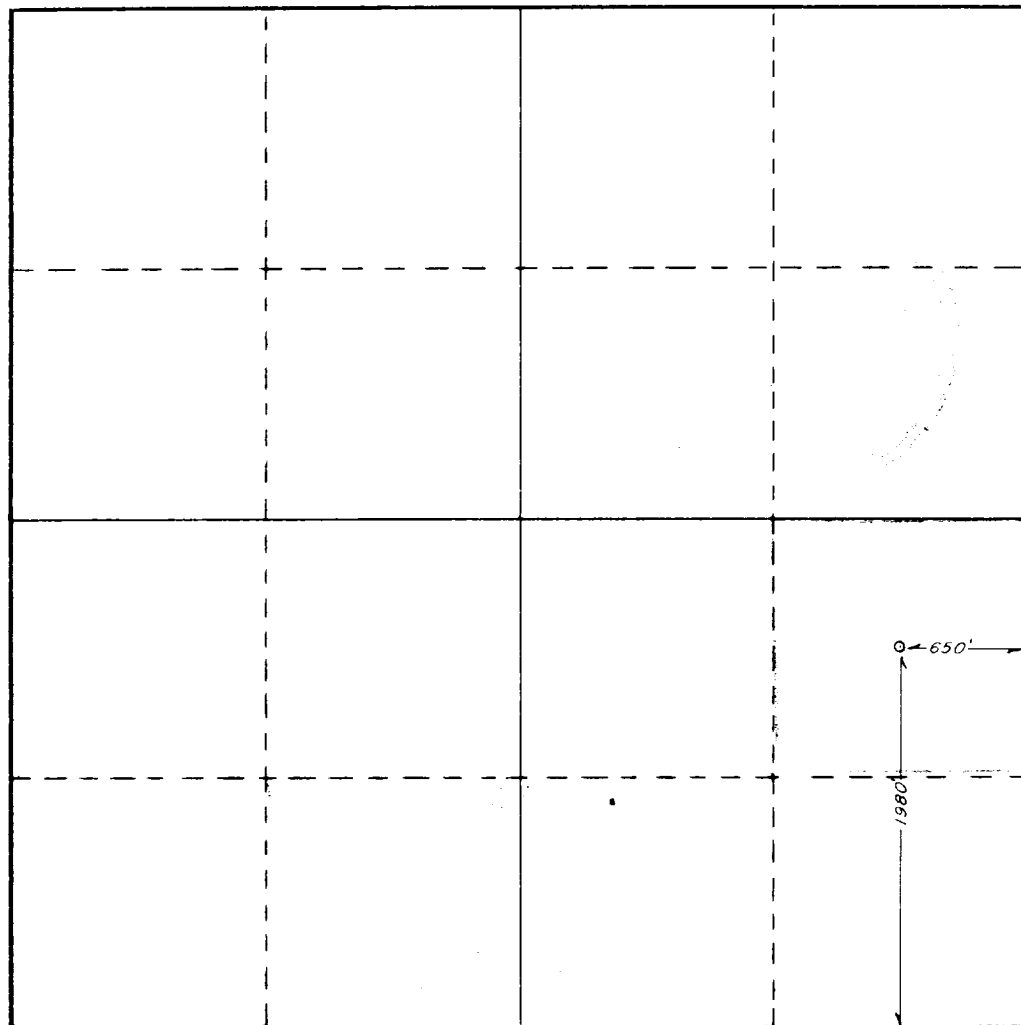
Operator CHAVEROO OPERATING CO., Inc.			Lease TUCKER HALL		Well No. 7
Tract Letter I	Section 25	Township 7S	Range 32E	County ROOSEVELT	
Actual Footage Location of Well: 1980 feet from the SOUTH line and 650 feet from the EAST line					
Ground Level Elev. 4438.5	Producing Formation San Andres	Pool Chaveroo		Dedicated Acreage: 40 Acres	

1. Outline the acreage dedicated to the subject well by colored pencil or hachure marks on the plat below.
2. If more than one lease is dedicated to the well, outline each and identify the ownership thereof (both as to working interest and royalty).
3. If more than one lease of different ownership is dedicated to the well, have the interests of all owners been consolidated by communitization, unitization, force-pooling, etc?

☐ Yes ☐ No If answer is "yes," type of consolidation \_\_\_\_\_

If answer is "no," list the owners and tract descriptions which have actually been consolidated. (Use reverse side of this form if necessary.) \_\_\_\_\_

No allowable will be assigned to the well until all interests have been consolidated (by communitization, unitization, forced-pooling, or otherwise) or until a non-standard unit, eliminating such interests, has been approved by the Commission.



CERTIFICATION


I hereby certify that the information contained herein is true and complete to the best of my knowledge and belief.

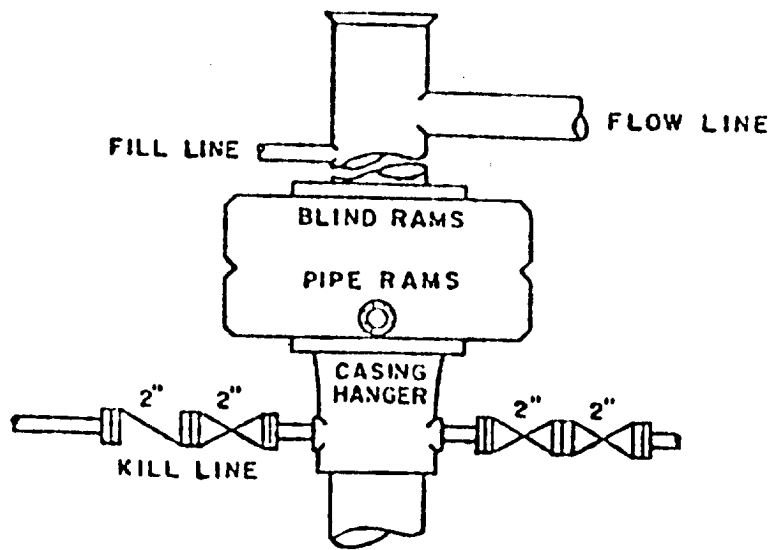
Name  
*W. W. Hall*  
Position  
Agent  
Company  
Chaveroo Operating Co., Inc.  
Date  
10/10/84

I hereby certify that the well location shown on this plat was plotted from field notes of actual surveys made by me or under my supervision, and that the same is true and correct to the best of my knowledge and belief.

Date Surveyed  
10/3 & 4/84  
Registered Professional Engineer and/or Land Surveyor

*John W. West*  
Certificate No. JOHN W. WEST, 676  
RONALD J. EIDSON, 3239





RECEIVED

OCT 11 1984

CHIEF  
POLICE OFFICE

*Handwritten notes and signatures:*  
10/11/84  
[illegible]  
[illegible]  
[illegible]