

District I
PO Box 1980, Hobbs, NM 88241-1980

District II
811 South First, Artesia, NM 88210

District III
1000 Rio Brazos Rd., Aztec, NM 87410

District IV
2040 South Pacheco, Santa Fe, NM 87505

State of New Mexico
Energy, Minerals & Natural Resources Department

OIL CONSERVATION DIVISION
2040 South Pacheco
Santa Fe, NM 87505

Form C-102
Revised October 18, 1994
Instructions on back
Submit to Appropriate District Office
State Lease - 4 Copies
Fee Lease - 3 Copies

☐ AMENDED REPORT

WELL LOCATION AND ACREAGE DEDICATION PLAT

¹ API Number 30-041-20854	² Pool Code 06880	³ Pool Name BLUITT SAN ANDRES ASSOCIATED
⁴ Property Code 013611	⁵ Property Name BLUITT 18 FEDERAL	⁶ Well Number 11
⁷ OGRID No. 017805	⁸ Operator Name PLAINS PETROLEUM OPERATING COMPANY	⁹ Elevation 3987



¹⁰Surface Location

UL or lot no. K	Section 18	Township 8S	Range 38E	Lot Idn	Feet from the 1980	North/South line SOUTH	Feet from the 1980	East/West Line WEST	County ROOSEVELT
--------------------	---------------	----------------	--------------	---------	-----------------------	---------------------------	-----------------------	------------------------	---------------------

¹¹Bottom Hole Location If Different From Surface

UL or lot no.	Section	Township	Range	Lot Idn	Feet from the	North/South line	Feet from the	East/West Line	County
¹² Dedicated Acres 240.00	¹³ Joint or Infill	¹⁴ Consolidation Code	¹⁵ Order No.						

NO ALLOWABLE WILL BE ASSIGNED TO THIS COMPLETION UNTIL ALL INTERESTS HAVE BEEN CONSOLIDATED
OR A NON-STANDARD UNIT HAS BEEN APPROVED BY THE DIVISION

¹⁶				¹⁷ OPERATOR CERTIFICATION I hereby certify that the information contained herein is true and complete to the best of my knowledge and belief  Signature Bonnie Husband Printed Name Admin. Assist. Title 10-09-97 Date
				¹⁸ SURVEYOR CERTIFICATION I hereby certify that the well location shown on this plat was plotted from field notes of actual surveys made by me or under my supervision, and that the same is true and correct to the best of my belief. Date of Survey Signature and Seal of Professional Surveyer Certificate Number

February 8, 1995

Ms. Donna Pitzer
Oil Conservation Division
P. O. Box 1850
Hobbs, NM 88240

Re: Bluitt San Andres Associated Pool
Roosevelt County, NM

Gentlemen:

Form C-102, well location and acreage dedication plats are enclosed for the following listed leases as requested by Donna Pitzer. Bluitt San Andres Associated Pool allowable for gas wells, 320 acre spacing - 1280 MCFD, is being "shared" by wells within the 320 acres and allowable is not penalized based on the number of acres allocated to each individual well in Section 13 and Section 24; well Nos. 5 and 11 in Section 18 are sharing a reduced 240 acre allowable for gas wells.

Lease No. NMNM044216

Bluitt 13 "A" Federal #1 - 660' FNL & 660' FEL, Sec. 13, T8S, R37E

Bluitt 13 "A" Federal #8 - 1980' FNL & 660' FEL, Sec. 13, T8S, R37E

Bluitt 13 "O" Federal #15 - 660' FSL & 1980' FEL, Sec. 13, T8S, R37E

Lease No. NMNM044216E

Bluitt 18 "E" Federal #5 - 2086' FNL & 554' FWL, Sec. 18, T8S, R38E

Lease No. NMNM044216C

Bluitt 24 "C" Federal #3 - 660' FNL & 1980' FWL, Sec. 24, T8S, R37E

Should you require anything further or wish to discuss this matter, please feel free to contact the undersigned at your convenience.

Very truly yours,
PLAINS PETROLEUM OPERATING CO.

Bonnie Husband
Administrative Assistant

Enclosures

District I
PO Box 1980, Hobbs, NM 88241-1980
District II
PO Drawer DD, Artesia, NM 88211-0719
District III
1000 Rio Brazos Rd., Aztec, NM 87410
District IV
PO Box 2088, Santa Fe, NM 87504-2088

State of New Mexico
Energy, Minerals & Natural Resources Department

OIL CONSERVATION DIVISION
PO Box 2088
Santa Fe, NM 87504-2088

Form C-102
Revised February 10, 1994
Instructions on back
Submit to Appropriate District Office
State Lease - 4 Copies
Fee Lease - 3 Copies

☐ AMENDED REPORT

WELL LOCATION AND ACREAGE DEDICATION PLAT

API Number 30-041-20176		Pool Code 06880	Pool Name Bluitt San Andres Associated
Property Code 015418	Property Name Bluitt 18 "E" Federal		Well Number 5
OGRID No. 017805	Operator Name Plains Petroleum Operating Company		Elevation 4004.5 GR

¹⁰ Surface Location

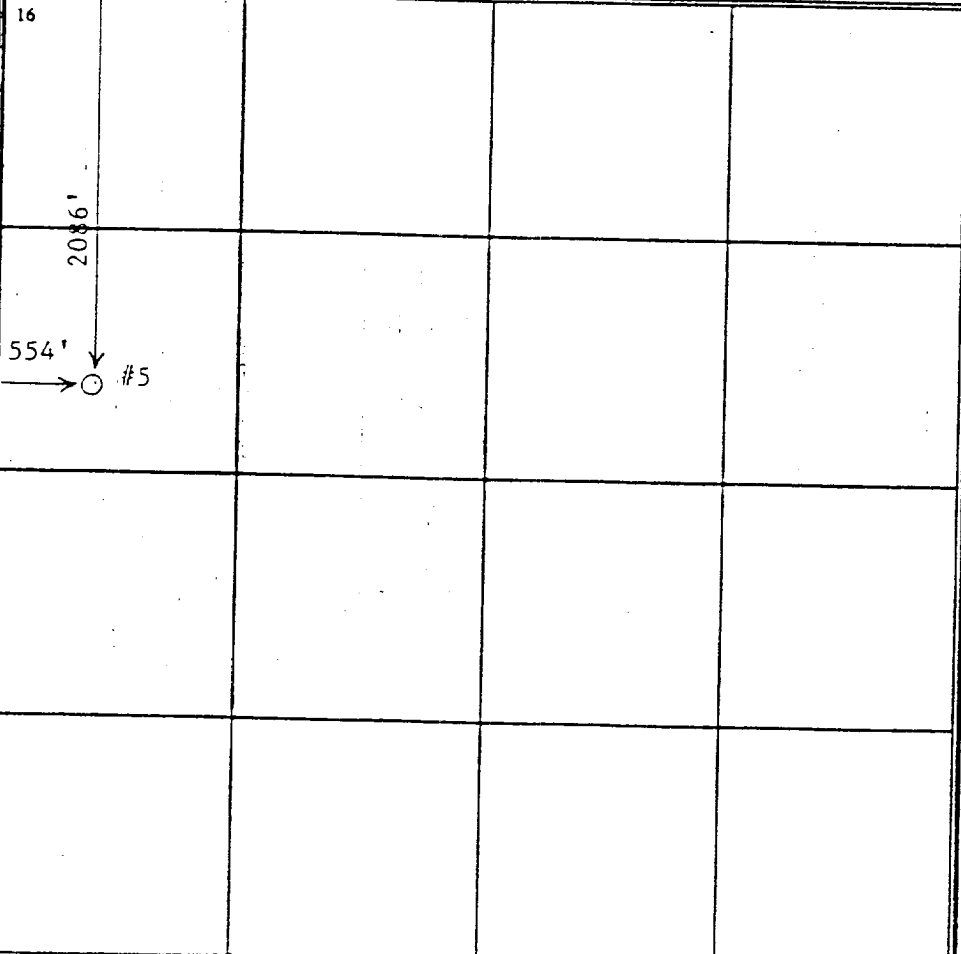
UL or lot no.	Section	Township	Range	Lot Idn	Feet from the	North/South line	Feet from the	East/West line	County
E	18	8S	38E		2086	North	554	West	Roosevelt

¹¹ Bottom Hole Location If Different From Surface

UL or lot no.	Section	Township	Range	Lot Idn	Feet from the	North/South line	Feet from the	East/West line	County

¹² Dedicated Acres	¹³ Joint or Infill	¹⁴ Consolidation Code	¹⁵ Order No.

NO ALLOWABLE WILL BE ASSIGNED TO THIS COMPLETION UNTIL ALL INTERESTS HAVE BEEN CONSOLIDATED
OR A NON-STANDARD UNIT HAS BEEN APPROVED BY THE DIVISION

<div>16</div> 	<div>17 OPERATOR CERTIFICATION</div> <p>I hereby certify that the information contained herein is true and complete to the best of my knowledge and belief</p> <p><i>Bonnie Husband</i> Signature Bonnie Husband Printed Name Admin. Assist. Title 2-7-95 Date</p>	
	<div>18 SURVEYOR CERTIFICATION</div> <p>I hereby certify that the well location shown on this plat was plotted from field notes of actual surveys made by me or under my supervision, and that the same is true and correct to the best of my belief.</p> <p>Date of Survey Signature and Seal of Professional Surveyor</p>	
	Certificate Number	



STATE OF NEW MEXICO
ENERGY, MINERALS AND NATURAL RESOURCES DEPARTMENT
OIL CONSERVATION DIVISION



BRUCE KING
GOVERNOR

ANITA LOCKWOOD
CABINET SECRETARY

POST OFFICE BOX 2088
STATE LAND OFFICE BUILDING
SANTA FE, NEW MEXICO 87504
(505) 827-5800

February 24, 1994

Plains Petroleum Operating Company
415 West Wall Street, Suite 1000
Midland, TX 79701

Attention: Bonnie Husband

Administrative Order NSP-1682

Dear Ms. Husband:


Reference is made to your application dated December 14, 1993 for a 160-acre non-standard gas spacing and proration unit consisting of the following acreage in the Bluitt-San Andres Associated Pool:

ROOSEVELT COUNTY, NEW MEXICO
TOWNSHIP 8 SOUTH, RANGE 38 EAST, NMPM
Section 18: SW/4

It is my understanding that this unit is to be dedicated to your existing Bluitt "18" Federal Well No. 11 located at a standard gas well location 1980 feet from the South and West lines (Unit K) of said Section 18.

By authority granted me under the provisions of Rule 4 (b) of the General Rules and Regulations for the Associated Oil and Gas Pools of Northwest and Southeast New Mexico/Special Rules and Regulations for the Bluitt-San Andres Associated Pool, as promulgated by Division Order No. R-5353, as amended, the above non-standard gas spacing and proration unit is hereby approved.

Sincerely,


for William J. LeMay
William J. LeMay
Director

WJL/MES/amg

cc: Oil Conservation Division - Hobbs
US Bureau of Land Management - Roswell

RECEIVED FEB 28 1994

SDO
well file
1/1/94