


# INCLINATION REPORT

50-41 20864

OPERATOR O-G-S Operating Co. ADDRESS 550 W. Texas, Ste 1140, Midland, Tx 79701  
 LEASE NAME Bilberry WELL NO. 3 FIELD Bluitt  
 LOCATION Section 11, T-8-S, R-37-E, Roosevelt County, New Mexico


DEPTH	ANGLE INCLINATION DEGREES	DISPLACEMENT	DISPLACEMENT ACCUMULATED
338	1 °	5.92	5.92
838	1 °	8.75	14.67
1308	3/4 °	6.20	20.87
1779	1/2 °	4.12	24.99
2250	3/4 °	6.22	31.21
2748	1/2 °	4.36	35.56
3219	1/2 °	4.12	39.69
3690	1/2 °	4.12	43.81
4161	1/2 °	4.12	47.93
4413	1/4 °	1.10	49.03
4537	1/4 °	.54	49.57

I hereby certify that the above data as set forth is true and correct to the best of my knowledge and belief.


SITTON DRILLING CO.  
  
 TITLE President


**AFFIDAVIT:**

Before me, the undersigned authority, appeared Ronald Sitton  
 known to me to be the person whose name is subscribed herebelow, who, on making  
 deposition, under oath states that he is acting for and in behalf of the operator  
 of the well identified above, and that to the best of his knowledge and belief such  
 well was not intentionally deviated from the true vertical whatsoever.

  
 AFFILIANT'S SIGNATURE

Sworn and subscribed to in my presence on this the 16th day of July, 19 92



  
 Notary Public in and for the County  
 of Lubbock, State of Texas