

30-041-70805

INCLINATION REPORT

OPERATOR Layton Enterprises, Inc. ADDRESS 3103 79th St., Lubbock, TX 79413
LEASE NAME Fox "C" State WELL NO. 4 FIELD Allison
LOCATION Section 36, T-8-S, R-36-E, Roosevelt County, New Mexico 660/N + 510/E

DEPTH	ANGLE INCLINATION DEGREES	DISPLACEMENT	DISPLACEMENT ACCUMULATED
330	1/4°	1.44	1.44
789	1/4°	2.01	3.45
1262	1/2°	4.14	7.59
1736	1/4°	2.07	9.66
2209	1/2°	4.14	13.80
2336	1/2°	1.11	14.91
2809	1 °	8.28	23.19
3282	1 °	8.28	31.46
3754	1 °	8.26	39.72
4193	1 °	7.68	47.41
4627	1/2°	3.80	51.20
5102	3/4°	6.27	57.47
5576	1/2°	4.15	61.62
6050	3/4°	6.26	67.88
6525	1 1/2°	12.45	80.32
6745	3/4°	2.90	83.23
7219	3/4°	6.26	89.48
7692	3/4°	6.24	95.73

I hereby certify that the above data as set forth is true and correct to the best of my knowledge and belief.


SITTON DRILLING CO.
Ronald Sitton
TITLE President

AFFIDAVIT:

Before me, the undersigned authority, appeared Ronald Sitton known to me to be the person whose name is subscribed herebelow, who, on making deposition, under oath states that he is acting for and in behalf of the operator of the well identified above, and that to the best of his knowledge and belief such well was not intentionally deviated from the true vertical whatsoever.

Ronald Sitton
AFFILIANT'S SIGNATURE

Sworn and subscribed to in my presence on this the 11th day of November, 19 92



Glenda Lacey
Notary Public in and for the County
of Lubbock, State of Texas.

SEAL

INCLINATION REPORT

Page 2

OPERATOR Layton Enterprises, Inc. ADDRESS 3103 79th St., Lubbock, TX 79413
 LEASE NAME Fox "C" State WELL NO. 4 FIELD Allison
 LOCATION Section 36, T-8-S, R-36-E, Roosevelt, New Mexico

DEPTH	ANGLE INCLINATION DEGREES	DISPLACEMENT	DISPLACEMENT ACCUMULATED
8166	3/4°	6.26	101.98
8637	1°	8.24	110.23
9037	1/2°	3.50	113.73
9456	3/4°	5.53	119.26
9800	1°	6.02	125.28

I hereby certify that the above data as set forth is true and correct to the best of my knowledge and belief.

SITTON DRILLING CO.


TITLE President

AFFIDAVIT:

Before me, the undersigned authority, appeared Ronald Sitton known to me to be the person whose name is subscribed herebelow, who, on making deposition, under oath states that he is acting for and in behalf of the operator of the well identified above, and that to the best of his knowledge and belief such well was not intentionally deviated from the true vertical whatsoever.

AFFIRANT'S SIGNATURE

Sworn and subscribed to in my presence on this the 17th day of November, 19 92



Notary Public in and for the County
of Lubbock, State of Texas

RECEIVED NOV - 9 1992

SITTON DRILLING COMPANY

Inclination Report


Operator LAYTONWell Name and No. FOX C STATE 4 #41

County _____ State _____

Date	Total Depth	Depth of TOTCO	Dropped Run on Line	Reading	Driller's Signature
10-16-92	330	330	Drop	1/4°	Franklin
10-17-92	829	789	R.O.L.	1/4°	Franklin
10-17-92	1302	1262	R.O.L.	1/2°	J. Moore
10-17-92	1776	1736	R.O.L.	1/4°	J. Moore
10-18-92	2249	2209	R.O.L.	1/2°	Franklin
10-19-92	2376	2336	Drop	1/2°	Franklin
10-19-92	2849	2809	R.O.L.	1°	Franklin
10-19-92	3322	3282	R.O.L.	1°	Franklin
10-20-92	3794	3754	R.O.L.	1°	Franklin
10-21-92	4193	4153	Drop	1°	FOX MOORE
11-2-92	4667	4627	R.O.L.	1/2°	A. BAKER
10-24-92	5142	5102	R.O.L.	3/4°	J. Moore
10-25-92	5616	5576	R.O.L.	1/2°	Franklin
10-25-92	6090	6050	R.O.L.	3/4°	J. Moore
10-26-92	6565	6525	R.O.L.	1 1/2°	Franklin
10-27-92	6785	6745	R.O.L.	3/4°	Arthur Brooks
10-27-92	7259	7219	R.O.L.	3/4°	Franklin
10-30-92	7732	7692	R.O.L.	3/4°	Franklin
10-31-92	8206	8166	R.O.L.	3/4°	Arthur Brooks
11-1-92	8677	8637	R.O.L.	1°	Franklin
11-3-92	9037	9037	Drop	1/2°	Franklin

The above signed representatives do certify that they have personal knowledge of the facts placed on this form and the facts given above are true and complete

Tool Pusher's Signature



Tool Pusher's Signature