

UNITED STATES
DEPARTMENT OF THE INTERIOR
BUREAU OF LAND MANAGEMENT

N.M. Oil Cons. Division
P.O. Box 1980
Hobbs, NM 88241

FORM APPROVED
Budget Bureau No. 1004-0135
Expires: March 31, 1993

SUNDRY NOTICES AND REPORTS ON WELLS

Do not use this form for proposals to drill or to deepen or reentry to a different reservoir.
Use "APPLICATION FOR PERMIT—" for such proposals

SUBMIT IN TRIPLICATE

| | |
|--|---|
| 1. Type of Well <input type="checkbox"/> Oil Well <input checked="" type="checkbox"/> Gas Well <input type="checkbox"/> Other | 5. Lease Designation and Serial No. NM-66486 |
| 2. Name of Operator OGS Operating Company, Inc. | 6. If Indian, Allottee or Tribe Name |
| 3. Address and Telephone No. 550 W. Texas, Suite 1140; Midland, Texas 79701 (915)682-6373 | 7. If Unit or CA, Agreement Designation NM 82030 |
| 4. Location of Well (Footage, Sec., T., R., M., or Survey Description) (K) 1980' FSL & 1980' FWL Sec. 14, T-8-S, R-37-E | 8. Well Name and No. Bilberry "14" Fed Com #2 |
| | 9. API Well No. 30-041-20881 |
| | 10. Field and Pool, or Exploratory Area Bluett San Andres Assoc. |
| | 11. County or Parish, State Roosevelt, New Mexico |


12. CHECK APPROPRIATE BOX(s) TO INDICATE NATURE OF NOTICE, REPORT, OR OTHER DATA

| TYPE OF SUBMISSION | TYPE OF ACTION |
|---|--|
| <input type="checkbox"/> Notice of Intent | <input type="checkbox"/> Abandonment |
| <input checked="" type="checkbox"/> Subsequent Report | <input type="checkbox"/> Recompletion |
| <input type="checkbox"/> Final Abandonment Notice | <input type="checkbox"/> Plugging Back |
| | <input type="checkbox"/> Casing Repair |
| | <input type="checkbox"/> Altering Casing |
| | <input checked="" type="checkbox"/> Other Casing |
| | <input type="checkbox"/> Change of Plans |
| | <input type="checkbox"/> New Construction |
| | <input type="checkbox"/> Non-Routine Fracturing |
| | <input type="checkbox"/> Water Shut-Off |
| | <input type="checkbox"/> Conversion to Injection |
| | <input type="checkbox"/> Dispose Water |

(Note: Report results of multiple completion on Well Completion or Recompletion Report and Log form.)

13. Describe Proposed or Completed Operations (Clearly state all pertinent details, and give pertinent dates, including estimated date of starting any proposed work. If well is directionally drilled, give subsurface locations and measured and true vertical depths for all markers and zones pertinent to this work.)*

This Sundry Notice is to notify the BLM that 8 5/8" 24# J-55 casing was set @ 376' on 3-13-97. Casing was cemented with 225 sx Class "C" cmt w/2% CaCl2. Circulated 50 sx cement to surface.



14. I hereby certify that the foregoing is true and correct

Signed James P. Phil "Stinson" Title Drilling Superintendent Date 4-4-97

(This space for Federal or State office use)

Approved by _____ Title _____ Date _____

Conditions of approval, if any: _____

UNITED STATES
DEPARTMENT OF THE INTERIOR
BUREAU OF LAND MANAGEMENT

N.M. Oil Cons. Division
P.O. Box 1980
Hobbs, NM 88241

FORM APPROVED
Budget Bureau No. 1004-0135
Expires: March 31, 1993

SUNDRY NOTICES AND REPORTS ON WELLS

Do not use this form for proposals to drill or to deepen or reentry to a different reservoir.
Use "APPLICATION FOR PERMIT—" for such proposals

SUBMIT IN TRIPLICATE


| | |
|--|---|
| 1. Type of Well <input type="checkbox"/> Oil Well <input checked="" type="checkbox"/> Gas Well <input type="checkbox"/> Other | 5. Lease Designation and Serial No. NM-66486 |
| 2. Name of Operator OGS Operating Company, Inc. | 6. If Indian, Allottee or Tribe Name |
| 3. Address and Telephone No. 550 W. Texas, Suite 1140; Midland, Texas 79701 (915)682-6373 | 7. If Unit or CA, Agreement Designation NM 82030 |
| 4. Location of Well (Footage, Sec., T., R., M., or Survey Description) (K) 1980' FSL & 1980' FWL Sec. 14, T-8-S, R-37-E | 8. Well Name and No. Bilberry "14" Fed Com #2 |
| | 9. API Well No. 30-041-20881 |
| | 10. Field and Pool, or Exploratory Area Bluett San Andres Assoc. |
| | 11. County or Parish, State Roosevelt, New Mexico |

12. CHECK APPROPRIATE BOX(s) TO INDICATE NATURE OF NOTICE, REPORT, OR OTHER DATA

| TYPE OF SUBMISSION | TYPE OF ACTION |
|---|---|
| <input type="checkbox"/> Notice of Intent | <input type="checkbox"/> Abandonment |
| <input checked="" type="checkbox"/> Subsequent Report | <input type="checkbox"/> Recompletion |
| <input type="checkbox"/> Final Abandonment Notice | <input type="checkbox"/> Plugging Back |
| | <input type="checkbox"/> Casing Repair |
| | <input type="checkbox"/> Altering Casing |
| | <input checked="" type="checkbox"/> Other <u>Casing</u> |
| | <input type="checkbox"/> Change of Plans |
| | <input type="checkbox"/> New Construction |
| | <input type="checkbox"/> Non-Routine Fracturing |
| | <input type="checkbox"/> Water Shut-Off |
| | <input type="checkbox"/> Conversion to Injection |
| | <input type="checkbox"/> Dispose Water |
| | (Note: Report results of multiple completion on Well Completion or Recompletion Report and Log form.) |

13. Describe Proposed or Completed Operations (Clearly state all pertinent details, and give pertinent dates, including estimated date of starting any proposed work. If well is directionally drilled, give subsurface locations and measured and true vertical depths for all markers and zones pertinent to this work.)*

This Sundry Notice is to notify the BLM that 4 1/2" 11.60 # J-55 casing was set @ 4715' on 3-22-97. Casing was cemented with 265 sx 50/50 POZ "C" w/2% gel and 5#/sk salt around the shoe. The second stage was cemented thru a DV tool @ 1668' with 285 sx "PSL" w/6% gel followed by 100 sx Class "C" cmt. Circulated 37 sx cement to surface.



14. I hereby certify that the foregoing is true and correct

Signed James G. Olson Title Drilling Superintendent Date 4-4-97

(This space for Federal or State office use)

Approved by _____ Title _____ Date _____

Conditions of approval, if any:

Title 18 U.S.C. Section 1001, makes it a crime for any person knowingly and willfully to make to any department or agency of the United States any false, fictitious or fraudulent statements or representations as to any matter within its jurisdiction.

UNITED STATES
DEPARTMENT OF THE INTERIOR
BUREAU OF LAND MANAGEMENT

N.M. Oil Cons.
P.O. Box 1980
Hobbs, NM 88241

FORM APPROVED
Bureau No. 1004-0135
Expires: March 31, 1993
5. Lease Designation and Serial No.
NM-66486

SUNDRY NOTICES AND REPORTS ON WELLS

Do not use this form for proposals to drill or to deepen or reentry to a different reservoir.
Use "APPLICATION FOR PERMIT—" for such proposals

SUBMIT IN TRIPLICATE

| | |
|--|---|
| 1. Type of Well <input type="checkbox"/> Oil Well <input checked="" type="checkbox"/> Gas Well <input type="checkbox"/> Other | 7. If Unit or CA, Agreement Designation NM 82030 |
| 2. Name of Operator OGS Operating Company, Inc. | 8. Well Name and No. Bilberry "14" Fed Com #2 |
| 3. Address and Telephone No. 550 W. Texas, Suite 1140; Midland, Texas 79701 (915)682-6373 | 9. API Well No. 30-041-20881 |
| 4. Location of Well (Footage, Sec., T., R., M., or Survey Description) (K) 1980' FSL & 1980' FWL Sec. 14, T-8-S, R-37-E | 10. Field and Pool, or Exploratory Area Bluett San Andres Assoc. |
| | 11. County or Parish, State Roosevelt, New Mexico |


12. CHECK APPROPRIATE BOX(S) TO INDICATE NATURE OF NOTICE, REPORT, OR OTHER DATA

| TYPE OF SUBMISSION | TYPE OF ACTION |
|---|---|
| <input type="checkbox"/> Notice of Intent | <input type="checkbox"/> Abandonment |
| <input checked="" type="checkbox"/> Subsequent Report | <input type="checkbox"/> Recompletion |
| <input type="checkbox"/> Final Abandonment Notice | <input type="checkbox"/> Plugging Back |
| | <input type="checkbox"/> Casing Repair |
| | <input type="checkbox"/> Altering Casing |
| | <input checked="" type="checkbox"/> Other <u>Progress Reports</u> |
| | <input type="checkbox"/> Change of Plans |
| | <input type="checkbox"/> New Construction |
| | <input type="checkbox"/> Non-Routine Fracturing |
| | <input type="checkbox"/> Water Shut-Off |
| | <input type="checkbox"/> Conversion to Injection |
| | <input type="checkbox"/> Dispose Water |

(Note: Report results of multiple completion on Well Completion or Recompletion Report and Log form.)

13. Describe Proposed or Completed Operations (Clearly state all pertinent details, and give pertinent dates, including estimated date of starting any proposed work. If well is directionally drilled, give subsurface locations and measured and true vertical depths for all markers and zones pertinent to this work.)*

| | | |
|---------|------------------|---|
| 3-13-97 | Drilling @ 312' | Spud @ 2:00 AM 3-17-97 |
| 3-14-97 | Drilling @ 1155' | 1° @ 829' Set 8 5/8" casing @ 376', cemented w/225 sx, circ 50 sx |
| 3-15-97 | Drilling @ 3130' | 3/4° @ 2774' |
| 3-16-97 | Drilling @ 3600' | 2° @ 3519' |
| 3-17-97 | Drilling @ 4098' | 1 1/2° @ 3670' |
| 3-18-97 | Drilling @ 4291' | 4° @ 4201' |
| 3-19-97 | Drilling @ 4430' | 4° @ 4387' |
| 3-20-97 | Drilling @ 4556' | 3 3/4° @ 4459' |
| 3-21-97 | Drilling @ 4710' | 4 1/4° @ 4710' |
| 3-22-97 | TD 4716' | Set 4 1/2" casing @ 4715', cemented w/650 sx, circ 37 sx |



14. I hereby certify that the foregoing is true and correct

Signed James E. Phil Stinson Title Drilling Superintendent Date 4-4-97

(This space for Federal or State office use)

Approved by _____ Title _____ Date _____

Conditions of approval, if any: _____

Title 18 U.S.C. Section 1001, makes it a crime for any person knowingly and willfully to make to any department or agency of the United States any false, fictitious or fraudulent statements or representations as to any matter within its jurisdiction.