

UNITED STATES
DEPARTMENT OF THE INTERIOR
BUREAU OF LAND MANAGEMENT

FORM APPROVED

Budget Bureau No. 1004-0135

Expires: March 31, 1993

Case Designation and Serial No.

NM-044216-A

SUNDRY NOTICES AND REPORTS ON WELLS

Do not use this form for proposals to drill or to deepen or reenter a different reservoir.

Use "APPLICATION FOR PERMIT -" for such proposals

6. If Indian, Allottee or Tribe Name

7. If Unit or CA, Agreement Designation

8. Well Name and No.

Rushmore Federal #1

9. API Well No.

30-041-20884

10. Field and Pool, or Exploratory Area

Devonian

11. County or Parish, State

Roosevelt

NM

SUBMIT IN TRIPLICATE**1. Type of Well**Oil
WellGas
Well

Other

type other description or delete**2. Name of Operator**

UMC Petroleum Corporation

3. Address and Telephone No.

410 17th St., STE 1400, Denver, CO 80202 (303)573-4721

4. Location of Well (Footage, Sec., T., R., M., or Survey Description)

2250' FSL & 1700' FWL Section 25-T8S-R37E (Unit "K")

12. CHECK APPROPRIATE BOX(es) TO INDICATE NATURE OF NOTICE, REPORT, OR OTHER DATA**TYPE OF SUBMISSION**

Notice of Intent



Subsequent Report



Final Abandonment Notice

TYPE OF ACTION

Abandonment



Recompletion



Plugging Back



Casing Repair



Altering Casing



Other



Change of Plans



New Construction



Non-Routine Fracturing



Water Shut-Off



Conversion to Injection



Dispose Water

(Note: Report results of multiple completion on Well
Completion or Recompletion Report and Log form.)

13. Describe Proposed or Completed Operations (Clearly state all pertinent details, and give pertinent dates, including estimated date of starting any proposed work. If well is directionally drilled, give subsurface locations and measured and true vertical depths for all markers and zones pertinent to this work.)*

Plug and Abandon the subject well as follows:

Perforations: 4930' - 4963' PBTD: 4995 Plugged with CIBP @ 4995'.

100' Class "G" plug from 4995' - 4895' (Tagged)

Cut and pull 5-1/2" casing from 3400 to surface

100' Class "G" plug from 4140' - 4240'

100' Class "G" plug from 3450' - 3350'

100' Class "G" plug from 378' - 478'

50' Class "C" plug at surface.

Cut-off wellhead 6' below grade and weld on cap. Clean-up and re-contour surface.



14. I hereby certify that the foregoing is true and correct

Signed

Title Regulatory Coordinator

Date

04/26/99

(This space for Federal or State office use)

Approved by (ORIG. SGD.) DAVID R. GLASSTitle PETROLEUM ENGINEER

Date

APR 27 1999

Conditions of approval, if any:

**SEE ATTACHED FOR
 CONDITIONS OF APPROVAL**

Title 18 U.S.C. Section 1001, makes it a crime for any person knowingly and willfully to make to any department or agency of the United States any false, fictitious or fraudulent statements or representations as to any matter within its jurisdiction.

*See Instructions on Reverse Side

District I
PO Box 1980, Hobbs, NM 88241-1980
District II
811 South First, Artesia, NM 88210
District III
1000 Rio Brazos Rd., Aztec, NM 87410
District IV
2040 South Pacheco, Santa Fe, NM 87505

State of New Mexico
Energy, Minerals & Natural Resources Department

OIL CONSERVATION DIVISION
2040 South Pacheco
Santa Fe, NM 87505

Form C-104
Revised October 18, 1994
Instructions on back
Submit to Appropriate District Office
5 Copies

☐ AMENDED REPORT

I. REQUEST FOR ALLOWABLE AND AUTHORIZATION TO TRANSPORT

¹ Operator name and Address Ocean Energy, Inc. 410 17 th Street, Suite 1400 Denver, Colorado 80202		² OGRID Number 169355
		³ Reason for Filing Code CH 4/1/98 <input checked="" type="checkbox"/>
⁴ API Number 30 - 041-20884	⁵ Pool Name Bluitt; San Andres, South	⁶ Pool Code
⁷ Property Code 23333	⁸ Property Name Rushmore Federal	⁹ Well Number 1

II. ¹⁰ Surface Location

UL or lot no. K	Section 25	Township 8S	Range 37E	Lot Idn	Feet from the 2250	North/South Line South	Feet from the 1700	East/West line West	County Roosevelt
--------------------	---------------	----------------	--------------	---------	-----------------------	---------------------------	-----------------------	------------------------	---------------------

¹¹ Bottom Hole Location

UL or lot no.	Section	Township	Range	Lot Idn	Feet from the	North/South line	Feet from the	East/West line	County
¹² Lse Code F	¹³ Producing Method Code P	¹⁴ Gas Connection Date NO Gas	¹⁵ C-129 Permit Number	¹⁶ C-129 Effective Date	¹⁷ C-129 Expiration Date				

III. Oil and Gas Transporters

¹⁸ Transporter OGRID	¹⁹ Transporter Name and Address	²⁰ POD	²¹ O/G	²² POD ULSTR Location and Description
021778	Sun Company, Inc (R&M) 1004 N. Big Spring, Suite 515 Midland, Texas 79701	2820979	O	Tank Battery 25-8S-37E




IV. Produced Water

²³ POD 2820980	²⁴ POD ULSTR Location and Description Tank Battery 25-8S-37E
------------------------------	--

V. Well Completion Data

²⁵ Spud Date	²⁶ Ready Date	²⁷ TD	²⁸ PBDT	²⁹ Perforations	³⁰ DHC, DC, MC
³¹ Hole Size	³² Casing & Tubing Size	³³ Depth Set	³⁴ Sacks Cement		

VI. Well Test Data

³⁵ Date New Oil	³⁶ Gas Delivery Date	³⁷ Test Date	³⁸ Test Length	³⁹ Tbg. Pressure	⁴⁰ Csg. Pressure
⁴¹ Choke Size	⁴² Oil	⁴³ Water	⁴⁴ Gas	⁴⁵ AOF	⁴⁶ Test Method
⁴⁷ I hereby certify that the rules of the Oil Conservation Division have been complied with and that the information given above is true and complete to the best of my knowledge and belief. Signature: 			OIL CONSERVATION DIVISION ORIGINAL SIGNED BY 		
Printed name: Scott M. Webb			Title:		
Title: Regulatory Coordinator			Approval Date: JUL 18 1998		
Date: 5/4/98			Phone: (303) 573-4721		
⁴⁸ If this is a change of operator fill in the OGRID number and name of the previous operator 023654 UMC Petroleum Corporation					
Previous Operator Signature: 			Printed Name: Scott M. Webb Title: Regulatory Coordinator Date: 5/4/98		