

DISTRICT I
P.O. Box 1980, Hobbs, NM 88241-1980

State of New Mexico

Energy, Minerals and Natural Resources Department

Form C-102
Revised February 10, 1994
Submit to Appropriate District Office
State Lease - 4 Copies
Fee Lease - 3 Copies

DISTRICT II
P.O. Drawer DD, Artesia, NM 88211-0719

DISTRICT III
1000 Rio Brazos Rd., Aztec, NM 87410

DISTRICT IV
P.O. BOX 2086, SANTA FE, N.M. 87504-2086

OIL CONSERVATION DIVISION

P.O. Box 2088
Santa Fe, New Mexico 87504-2088

☐ AMENDED REPORT

WELL LOCATION AND ACREAGE DEDICATION PLAT

API Number 30-041-20888	Pool Code 6880	Pool Name Bluitt San Andres Assoc.
Property Code 23079	Property Name BLUITT "16" STATE	Well Number 2
OGRID No. 16367	Operator Name O.G.S. OPERATING COMPANY, INC.	Elevation 4027

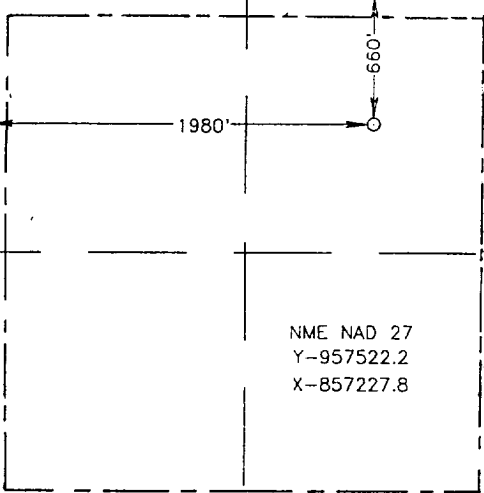
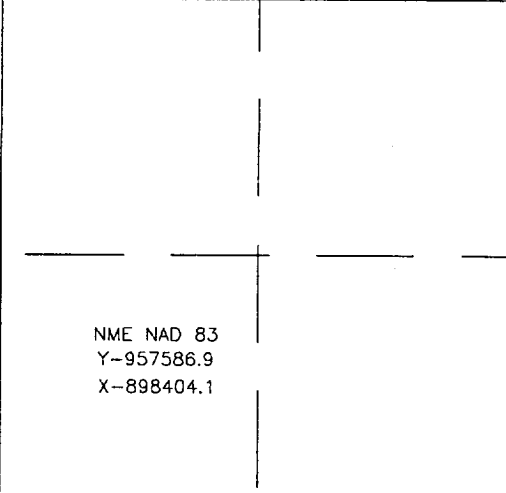

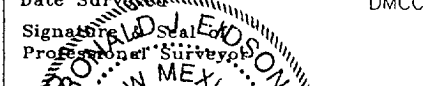

Surface Location

UL or lot No. C	Section 16	Township 8 S	Range 37 E	Lot Idn	Feet from the 660	North/South line NORTH	Feet from the 1980	East/West line WEST	County ROOSEVELT
--------------------	---------------	-----------------	---------------	---------	----------------------	---------------------------	-----------------------	------------------------	---------------------

Bottom Hole Location If Different From Surface

UL or lot No.	Section	Township	Range	Lot Idn	Feet from the	North/South line	Feet from the	East/West line	County
Dedicated Acres 160	Joint or Infill	Consolidation Code	Order No. NSP-1806(L)						

NO ALLOWABLE WILL BE ASSIGNED TO THIS COMPLETION UNTIL ALL INTERESTS HAVE BEEN CONSOLIDATED
OR A NON-STANDARD UNIT HAS BEEN APPROVED BY THE DIVISION

 <p>NME NAD 27 Y-957522.2 X-857227.8</p>	 <p>NME NAD 83 Y-957586.9 X-898404.1</p>	<p>OPERATOR CERTIFICATION</p> <p>I hereby certify the the information contained herein is true and complete to the best of my knowledge and belief.</p> <p> Signature</p> <p>James P. "Phil" Stinson Printed Name</p> <p>Drilling Superintendent Title</p> <p>12-27-99 Date</p>
		<p>SURVEYOR CERTIFICATION</p> <p>I hereby certify that the well location shown on this plat was plotted from field notes of actual surveys made by me or under my supervision, and that the same is true and correct to the best of my belief.</p> <p>AUGUST 19, 1999 Date Surveyed</p> <p>DMCC</p> <p> Signature</p> <p>Professional Surveyor Title</p> <p></p> <p>Certificate No. RONALD J. EDSON 3239 GARY MCDONALD 12641 MCDONALD 12185</p>