

DISTRICT I
P.O. Box 1000, Hobbs, NM 88241-1000

State of New Mexico

Energy, Minerals and Natural Resources Department

Form C-102
Revised February 10, 1994
Submit to Appropriate District Office
State Lease - 4 Copies
Fee Lease - 3 Copies

DISTRICT II
P.O. Drawer DD, Artesia, NM 88211-0719

DISTRICT III
1000 Rio Brazos Rd., Artesia, NM 87410

DISTRICT IV
P.O. Box 2088, Santa Fe, N.M. 87504-2088

OIL CONSERVATION DIVISION

P.O. Box 2088
Santa Fe, New Mexico 87504-2088

☐ AMENDED REPORT

WELL LOCATION AND ACREAGE DEDICATION PLAT

API Number 30-041-2088	Pool Code 6880	Pool Name Bluitt San Andres Assoc.
Property Code 26921	Property Name BLUITT 8 FEDERAL	Well Number 2
OGRI No. #16367	Operator Name O. G. S. OPERATING CO., INC.	Elevation 4046

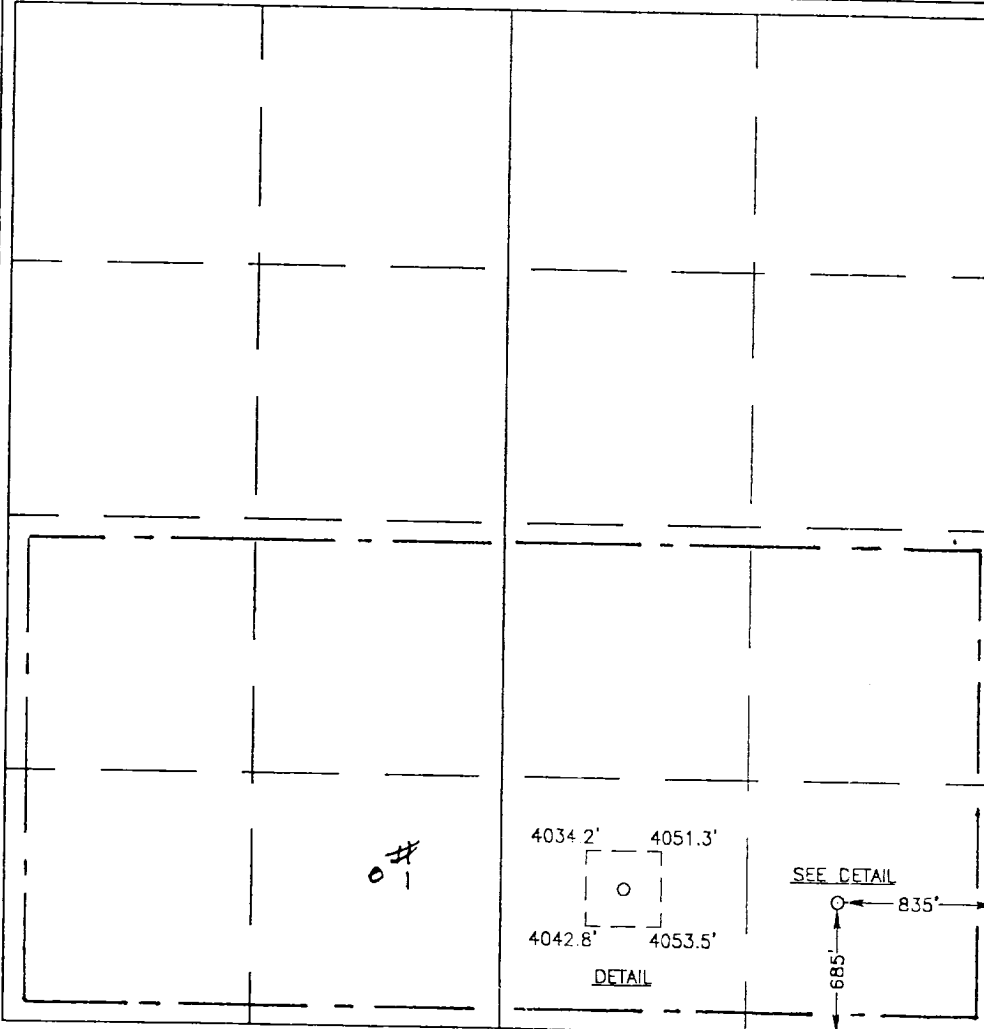


Surface Location

UL or lot No. P	Section 8	Township 8 S	Range 37 E	Lot Idn	Feet from the 685	North/South line SOUTH	Feet from the 835	East/West line EAST	County ROOSEVELT
--------------------	--------------	-----------------	---------------	---------	----------------------	---------------------------	----------------------	------------------------	---------------------

Bottom Hole Location If Different From Surface

UL or lot No.	Section	Township	Range	Lot Idn	Feet from the	North/South line	Feet from the	East/West line	County
Dedicated Acres 320	Joint or Infill	Consolidation Code	Order No. NSL-4504						

NO ALLOWABLE WILL BE ASSIGNED TO THIS COMPLETION UNTIL ALL INTERESTS HAVE BEEN CONSOLIDATED
OR A NON-STANDARD UNIT HAS BEEN APPROVED BY THE DIVISION

		OPERATOR CERTIFICATION I hereby certify the information contained herein is true and complete to the best of my knowledge and belief.  Signature James P. "Phil" Stinson Printed Name Drilling Superintendent Title April 18, 2001 Date	
		SURVEYOR CERTIFICATION I hereby certify that the well location shown on this plat was plotted from field notes of actual surveys made by me or under my supervision and that the same is true and correct to the best of my belief. JULY 21, 2000 Date Surveyed Signature & Seal of Professional Surveyor  00-11-0886 Certificate No. RONALD J. KIDSON 3239 GARY KIDSON 12841 MACON McDONALD 12185	