

District I
1625 N. French Dr., Hobbs, NM 88240
District II
811 South First, Artesia, NM 88210
District III
1000 Rio Brazos Road, Aztec, NM 87410
District IV
2040 South Pacheco, Santa Fe, NM 87505

State of New Mexico
Energy Minerals and Natural Resources

Form C-101
Revised March 17, 1999

Oil Conservation Division
2040 South Pacheco
Santa Fe, NM 87505

Submit to appropriate District Office
State Lease - 6 Copies
Fee Lease - 5 Copies

☐ AMENDED REPORT

APPLICATION FOR PERMIT TO DRILL, RE-ENTER, DEEPEN, PLUGBACK, OR ADD A ZONE

¹ Operator Name and Address C W Trainer 1008 W Broadway Hobbs, NM 88240		² OGRID Number 003474
		³ API Number 30- 005-00588
⁴ Property Code 30408	⁵ Property Name M&W Medlin	⁶ Well No. 1

⁷ Surface Location

UL or lot no.	Section	Township	Range	Lot Idn	Feet from the	North/South line	Feet from the	East/West line	County
D	8	15S	31E		660	North	660	West	Chaves

⁸ Proposed Bottom Hole Location If Different From Surface

UL or lot no.	Section	Township	Range	Lot Idn	Feet from the	North/South line	Feet from the	East/West line	County
D	8	15S	31E		660	North	660	West	Chaves

⁹ Proposed Pool 1 Wildcat San Andres	¹⁰ Proposed Pool 2
--	-------------------------------

¹¹ Work Type Code E	¹² Well Type Code O	¹³ Cable/Rotary R	¹⁴ Lease Type Code P	¹⁵ Ground Level Elevation 4461 GL
¹⁶ Multiple N	¹⁷ Proposed Depth 4000	¹⁸ Formation San Andres	¹⁹ Contractor United Drlg.	²⁰ Spud Date

²¹ Proposed Casing and Cement Program


Hole Size	Casing Size	Casing weight/foot	Setting Depth	Sacks of Cement	Estimated TOC
		See Original	Casing Program		

²² Describe the proposed program. If this application is to DEEPEN or PLUG BACK, give the data on the present productive zone and proposed new productive zone.
Describe the blowout prevention program, if any. Use additional sheets if necessary.

Re-Entry of Union of CA, South Caprock Tr 57 #4

Permit Expires 1 Year From Approval
Date Unless Drilling Underway

Re-Entry



²³ I hereby certify that the information given above is true and complete to the best of my knowledge and belief.		OIL CONSERVATION DIVISION	
Signature: <i>Gaye Heard</i>		Approved by: ORIGINAL SIGNED BY PAUL F. KAUTZ	
Printed name: Gaye Heard		Title: PETROLEUM ENGINEER	
Title: Agent		Approval Date: AUG 15 2002	
Date: 8/14/02		Expiration Date:	
Phone: 505/393-2727		Conditions of Approval:	
		Attached <input type="checkbox"/>	

DISTRICT I
P.O. Box 1980, Hobbs, NM 88241-1980

State of New Mexico
Energy, Minerals and Natural Resources Department

Form C-102
Revised February 10, 1994
Submit to Appropriate District Office
State Lease - 4 Copies
Fee Lease - 3 Copies

DISTRICT II
P.O. Drawer DD, Artesia, NM 88211-0719

DISTRICT III
1000 Rio Brazos Rd., Aztec, NM 87410

DISTRICT IV
P.O. BOX 2088, SANTA FE, N.M. 87504-2088

OIL CONSERVATION DIVISION

P.O. Box 2088
Santa Fe, New Mexico 87504-2088

☐ AMENDED REPORT

WELL LOCATION AND ACREAGE DEDICATION PLAT

API Number 30-005-00588	Pool Code —	Pool Name Wildcat San Andres
Property Code 30408	Property Name M.&W. MEDLIN	Well Number 1
OGRID No. 003474	Operator Name C.W. TRAINER	Elevation 4447'

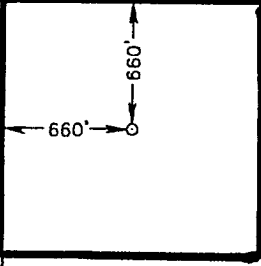
Surface Location

UL or lot No. E	Section 8	Township 15-S	Range 31-E	Lot Idn	Feet from the 660	North/South line NORTH	Feet from the 660	East/West line WEST	County CHAVES
--------------------	--------------	------------------	---------------	---------	----------------------	---------------------------	----------------------	------------------------	------------------

Bottom Hole Location If Different From Surface


UL or lot No. E40	Section 8	Township 15S	Range 31E	Lot Idn	Feet from the 660	North/South line North	Feet from the 660	East/West line West	County Chaves
Dedicated Acres 40	Joint or Infill	Consolidation Code	Order No.						

NO ALLOWABLE WILL BE ASSIGNED TO THIS COMPLETION UNTIL ALL INTERESTS HAVE BEEN CONSOLIDATED
OR A NON-STANDARD UNIT HAS BEEN APPROVED BY THE DIVISION

OPERATOR CERTIFICATION

I hereby certify that the information contained herein is true and complete to the best of my knowledge and belief.


Signature

Gaye Heard
Printed Name

Agent

Title

8/14/02
Date


SURVEYOR CERTIFICATION

I hereby certify that the well location shown on this plat was plotted from field notes of actual surveys made by me or under my supervision, and that the same is true and correct to the best of my belief.

AUGUST 13, 2002

Date Surveyed
AWB

Signature & Seal of
Professional Surveyor


3/14/02
02.11.05

Certificate No. RONALD J. EDSON 3239
GARY EDSON 12641

BLUVERBUI FIVE-NINE OFFICIALS

