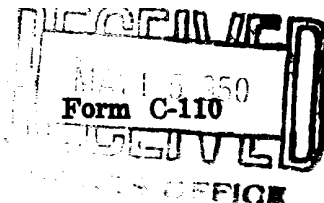


INTELLIGENCE

OIL CONSERVATION COMMISSION
STATE OF NEW MEXICO



CERTIFICATE of COMPLIANCE and AUTHORIZATION to TRANSPORT OIL

Company or Operator Delfern Oil Company Lease State "G"
Address 1706 Fourteenth Street, Lubbock, Texas
(Local or Field Office) (Principal Place of Business)
Unit "O" Wells No. 1 Sec. 1 T 13-S R 31-E Field Caprock County Chaves
Kind of Lease State Location of Tanks Lease
Transporter Service Pipe Line Company Address of Transporter P. O. Box 337, Midland, Texas
(Local or Field Office)
P. O. Box 1979, Tulsa, Okla. Percent of oil to be transported 100% Other transporters author-
(Principal Place of Business) ized to transport oil from this unit are None %
REMARKS:

To change transporter from Stanolind Pipe Line Company. This authori-
sation is effective as of May 1, 1950.

The undersigned certifies that the rules and regulations of the Oil Conservation Commission have been complied with except as noted above and that gathering agent is authorized to transport the percentage of oil produced from the above described property and that this authorization will be valid until further notice to the transporter named herein or until cancelled by the Oil Conservation Commission of New Mexico.

Executed this the 9th day of May, 1950

Delfern Oil Company
(Company or Operator)
By J. D. Duncan
Title Vice-President

State of Texas
County of Lubbock } ss.

Before me, the undersigned authority, on this day personally appeared J. D. Duncan known to me to be the person whose name is subscribed to the above instrument, who being by me duly sworn on oath states that he is authorized to make this report and has knowledge of the facts stated herein and that said report is true and correct.

Subscribed and sworn to before me, this the 9th day of May, 1950
P. S. Linn

Notary Public in and for Lubbock County, Texas. Commission expires June 1, 1951.

Approved: May - 15 - 1950

OIL CONSERVATION COMMISSION

By W. O. Garraugh

(See Instructions on Reverse Side)

INSTRUCTIONS

This form shall be executed and filed in quadruplicate with the Oil Conservation Commission at Santa Fe, New Mexico, covering each unit from which oil is produced. A separate certificate shall be filed for each transporter authorized to transport oil from a unit. After said certificate has been approved by the Oil Conservation Commission, one copy shall be forwarded to the transporter, one copy returned to the producer, and two copies retained by the Oil Conservation Commission.

A new certificate shall be filed to cover each change in operating ownership and each change in the transporter, except that in the case of a temporary change in the transporter involving less than the allowable production for one month the operator shall in lieu of filing a new certificate, notify the Oil Conservation Commission at Santa Fe, New Mexico, and the transporter authorized by certificate on file with the Commission, by letter of the estimated amount of oil to be moved by the transporter temporarily moving oil from the unit and the name of such temporary transporter and a copy of such notice shall also be furnished such temporary transporter. Such temporary transporter shall not move any more oil than the estimated amount shown in said notice.

This certificate when properly executed and approved by the Oil Conservation Commission shall constitute a permit for pipe line connection and authorization to transport oil from the property named therein and shall remain in full force and effect until


- (a) Operating ownership changes
- (b) The transporter is changed or
- (c) The permit is cancelled by the Commission

If any of the rules and regulations of the Oil Conservation Commission have not been complied with at the same time this report is filed, explain fully under the heading "REMARKS."

In all cases where this certificate is filed to cover a change in operating ownership or a change in the transporter designated to move oil, show under "REMARKS" the previous owner or operator and the transporter previously authorized to transport oil.

A separate report shall be filed to cover each producing unit as designated by the Oil Conservation Commission.

OIL CONSERVATION COMMISSION
STATE OF NEW MEXICO



CERTIFICATE OF COMPLIANCE AND AUTHORIZATION TO TRANSPORT OIL

Company or Operator Delfern Oil Company Lease State "G"
Address 607 Lubbock National Building, Lubbock, Texas
(Local or Field Office) (Principal Place of Business)
Unit "O" Wells No. 1 Sec. 1 T 13-S R 31-E Field Caprock County Chaves
Kind of Lease State Location of Tanks Lease
Transporter Stanolind Pipeline Company Address of Transporter Box 591, Stanolind
(Principal Place of Business) (Local or Field Office)
Building, Tulsa, Oklahoma Percent of oil to be transported 100. Other transporters author-
ized to transport oil from this unit are None %

REMARKS:

To change transporter from Malco Refineries, Inc. to Stanolind Pipeline Company. This authorization is to become effective September 1, 1947.

The undersigned certifies that the rules and regulations of the Oil Conservation Commission have been complied with except as noted above and that gathering agent is authorized to transport the percentage of oil produced from the above described property and that this authorization will be valid until further notice to the transporter named herein or until cancelled by the Oil Conservation Commission of New Mexico.

Executed this the 28 day of August, 1947.

Delfern Oil Company
(Company or Operator)
By [Signature]
Title Chief Accountant

State of Texas }
County of Lubbock } ss.

Before me, the undersigned authority, on this day personally appeared J. D. Duncan known to me to be the person whose name is subscribed to the above instrument, who being by me duly sworn on oath states that he is authorized to make this report and has knowledge of the facts stated herein and that said report is true and correct.

Subscribed and sworn to before me, this the 28 day of August, 1947.

[Signature]
Notary Public

Notary Public in and for Lubbock County, Texas. Commission Expires June 1, 1949.

Approved: Aug - 29 1947
OIL CONSERVATION COMMISSION

By [Signature]
Oil & Gas Inspector (See Instruction on Reverse Side)

INSTRUCTIONS

This form shall be executed and filed in quadruplicate with the Oil Conservation Commission at Santa Fe, New Mexico, covering each unit from which oil is produced. A separate certificate shall be filed for each transporter authorized to transport oil from a unit. After said certificate has been approved by the Oil Conservation Commission, one copy shall be forwarded to the transporter, one copy returned to the producer, and two copies retained by the Oil Conservation Commission.

A new certificate shall be filed to cover each change in operating ownership and each change in the transporter, except that in the case of a temporary change in the transporter involving less than the allowable production for one month the operator shall in lieu of filing a new certificate, notify the Oil Conservation Commission at Santa Fe, New Mexico, and the transporter authorized by certificate on file with the Commission, by letter of the estimated amount of oil to be moved by the transporter temporarily moving oil from the unit and the name of such temporary transporter and a copy of such notice shall also be furnished such temporary transporter. Such temporary transporter shall not move any more oil than the estimated amount shown in said notice.

This certificate when properly executed and approved by the Oil Conservation Commission shall constitute a permit for pipe line connection and authorization to transport oil from the property named therein and shall remain in full force and effect until

- (a) Operating ownership changes
- (b) The transporter is changed or
- (c) The permit is cancelled by the Commission

If any of the rules and regulations of the Oil Conservation Commission have not been complied with at the same time this report is filed, explain fully under the heading "REMARKS."

In all cases where this certificate is filed to cover a change in operating ownership or a change in the transporter designated to move oil, show under "REMARKS" the previous owner or operator and the transporter previously authorized to transport oil.

A separate report shall be filed to cover each producing unit as designated by the Oil Conservation Commission.

7- 22- 1940
Oil Conservation Commission

SCOUT REPORT
NEW MEXICO
OIL CONSERVATION COMMISSION

A blank 10x10 grid with the letter 'M' on the left and 'N' on the top.

AMOUNT

CASING & CEMENTING RECORD

Size	Feet	Inches	Sax Cement
------	------	--------	---------------

[illegible]

TUBING RECORD

PACMER

[illegible]

Company Delfera Oil Company

Farm Name State G Well No. 1

Sec. 1 Twp. 13 Range 31 County Chaves

Feet from Line: N. 660 S. 1080 E. W.

Elevation	Method
-----------	--------

Contractor _____

Spudded	Completed
1	1
2	2
3	3
4	4
5	5
6	6
7	7
8	8
9	9
10	10
11	11
12	12
13	13
14	14
15	15
16	16
17	17
18	18
19	19
20	20
21	21
22	22
23	23
24	24
25	25
26	26
27	27
28	28
29	29
30	30
31	31
32	32
33	33
34	34
35	35
36	36
37	37
38	38
39	39
40	40
41	41
42	42
43	43
44	44
45	45
46	46
47	47
48	48
49	49
50	50
51	51
52	52
53	53
54	54
55	55
56	56
57	57
58	58
59	59
60	60
61	61
62	62
63	63
64	64
65	65
66	66
67	67
68	68
69	69
70	70
71	71
72	72
73	73
74	74
75	75
76	76
77	77
78	78
79	79
80	80
81	81
82	82
83	83
84	84
85	85
86	86
87	87
88	88
89	89
90	90
91	91
92	92
93	93
94	94
95	95
96	96
97	97
98	98
99	99
100	100

AC ID RECORD

Gals.

TA

TX

TCA

BX

TY

TSR

Top Pay

TQ

SHOOTING RECORD

No. of Quarts _____ From _____ To _____

No. of Quarts	From	To
---------------	------	----

S/ S/ S/

S/ S/ S/

S/ S/ S/

**OIL CONSERVATION COMMISSION
STATE OF NEW MEXICO**

CERTIFICATE OF COMPLIANCE AND AUTHORIZATION TO TRANSPORT OIL

Company or Operator Delfern Oil Company Lease State G
 Address Caprock, New Mexico 607 Lubbock National Building
Lubbock, Texas
 (Local or Field Office) (Principal Place of Business)
 Unit "0" Wells No. 1 Sec. 1 T 13-S R 31E Field Caprock County Chaves
 Kind of Lease State Location of Tanks Lease
 Transporter Malco Refineries, Inc. Address of Transporter Caprock, New Mexico
Roswell, New Mexico (Local or Field Office)
 Percent of oil to be transported 100% Other transporters author-
 ized to transport oil from this unit are None %
 REMARKS:

The undersigned certifies that the rules and regulations of the Oil Conservation Commission have been complied with except as noted above and that gathering agent is authorized to transport the percentage of oil produced from the above described property and that this authorization will be valid until further notice to the transporter named herein or until cancelled by the Oil Conservation Commission of New Mexico.

Executed this the 11th day of April, 1946.

Delfern Oil Company

(Company or Operator)

By J. D. Duncan

Title Chief Accountant

State of Texas }
 County of Lubbock } ss.

Before me, the undersigned authority, on this day personally appeared J. D. Duncan known to me to be the person whose name is subscribed to the above instrument, who being by me duly sworn on oath states that he is authorized to make this report and has knowledge of the facts stated herein and that said report is true and correct.

Subscribed and sworn to before me, this the 11th day of April, 1946

Notary Public in and for Lubbock County, Texas.

Approved: 4-15- 1946
 OIL CONSERVATION COMMISSION

By Carl B. Livingston

(See Instruction on Reverse Side)

INSTRUCTIONS

This form shall be executed and filed in quadruplicate with the Oil Conservation Commission at Santa Fe, New Mexico, covering each unit from which oil is produced. A separate certificate shall be filed for each transporter authorized to transport oil from a unit. After said certificate has been approved by the Oil Conservation Commission, one copy shall be forwarded to the transporter, one copy returned to the producer, and two copies retained by the Oil Conservation Commission.

A new certificate shall be filed to cover each change in operating ownership and each change in the transporter, except that in the case of a temporary change in the transporter involving less than the allowable production for one month the operator shall in lieu of filing a new certificate, notify the Oil Conservation Commission at Santa Fe, New Mexico, and the transporter authorized by certificate on file with the Commission, by letter of the estimated amount of oil to be moved by the transporter temporarily moving oil from the unit and the name of such temporary transporter and a copy of such notice shall also be furnished such temporary transporter. Such temporary transporter shall not move any more oil than the estimated amount shown in said notice.

This certificate when properly executed and approved by the Oil Conservation Commission shall constitute a permit for pipe line connection and authorization to transport oil from the property named therein and shall remain in full force and effect until

- (a) Operating ownership changes
- (b) The transporter is changed or
- (c) The permit is cancelled by the Commission

If any of the rules and regulations of the Oil Conservation Commission have not been complied with at the same time this report is filed, explain fully under the heading "REMARKS."

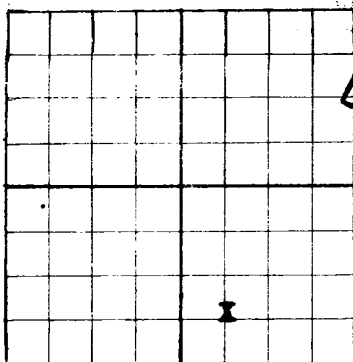
In all cases where this certificate is filed to cover a change in operating ownership or a change in the transporter designated to move oil, show under "REMARKS" the previous owner or operator and the transporter previously authorized to transport oil.

A separate report shall be filed to cover each producing unit as designated by the Oil Conservation Commission.

NEW MEXICO OIL CONSERVATION COMMISSION

Santa Fe, New Mexico

WELL RECORD

AREA 640 ACRES
LOCATE WELL CORRECTLY

Mail to Oil Conservation Commission, Santa Fe, New Mexico, or its proper agent not more than twenty days after completion of well. Follow instructions in the Rules and Regulations of the Commission. Indicate questionable data by following it with (?). SUBMIT IN TRIPLICATE. FORM C-110 WILL NOT BE APPROVED UNTIL FORM C-105 IS PROPERLY FILLED OUT.

Delfern Oil Company, 607 Lubbock National Building, Lubbock, Texas

Company or Operator Address
State "G" Well No. 1 in SW 1/4 SE 1/4 of Sec. 1, T. 13-S
R. 31-E N. M. P. M. Caprock Field, Chaves County.
Well is 4620 feet south of the North line and 1960 feet west of the East line of Sec. 1-138-31E
If State land the oil and gas lease is No. B-10418 Assignment No. 29
If patented land the owner is Address
If Government land the permittee is Address
The Lessee is William Spurek and Vada Spurek Address Los Angeles, California
Drilling commenced March 16, 1946 Drilling was completed April 7, 1946
Name of drilling contractor George P. Livermore, Inc. Address Lubbock, Texas
Elevation above sea level at top of casing 4395 feet
The information given is to be kept confidential until Not confidential 19

OIL SANDS OR ZONES

No. 1, from 3035' to 3036' No. 4, from to
No. 2, from to No. 5, from to
No. 3, from to No. 6, from to

IMPORTANT WATER SANDS

Include data on rate of water inflow and elevation to which water rose in hole.

No. 1, from None to feet.
No. 2, from to feet.
No. 3, from to feet.
No. 4, from to feet.

CASING RECORD

SIZE	WEIGHT PER FOOT	THREADS PER INCH	MAKE	AMOUNT	KIND OF SHOE	CUT & FILLED FROM	PERFORATED		PURPOSE
							FROM	TO	
8-5/8"	28#	8rd	Nat'l	295'	None	-	-	-	Surface
5-1/2"	15.5#	8rd	Nat'l	3000'	Halliburton	-	-	-	Oil String

MUDDING AND CEMENTING RECORD

SIZE OF HOLE	SIZE OF CASING	WHERE SET	NO. SACKS OF CEMENT	METHOD USED	MUD GRAVITY	AMOUNT OF MUD USED
10-3/4"	8-5/8"	305	150	Pump and plug		
7-7/8"	5-1/2"	3000	600	Pump and plug		

PLUGS AND ADAPTERS

Heaving plug—Material Length Depth Set
Adapters—Material Size

RECORD OF SHOOTING OR CHEMICAL TREATMENT

SIZE	SHELL USED	EXPLOSIVE OR CHEMICAL USED	QUANTITY	DATE	DEPTH SHOT OR TREATED	DEPTH CLEANED OUT

Results of shooting or chemical treatment Not shot or treated

RECORD OF DRILL-STEM AND SPECIAL TESTS

If drill-stem or other special tests or deviation surveys were made, submit report on separate sheet and attach hereto.

TOOLS USED

Rotary tools were used from 0 feet to 3005 feet, and from feet to feet
Cable tools were used from 3005 feet to 3035 feet, and from feet to feet

PRODUCTION

Put to producing April 10, 1946
The production of the first 24 hours was 46 barrels of fluid of which 100% was oil; %
emulsion; % water; and % sediment. Gravity, Be 37.5
If gas well, cu. ft. per 24 hours Gallons gasoline per 1,000 cu. ft. of gas
Rock pressure, lbs. per sq. in.

EMPLOYEES

L. A. Conner Rotary Driller J. F. Reeves Rotary Driller
B. R. Allen Rotary Driller H. K. Dye Cable Tool Driller

FORMATION RECORD ON OTHER SIDE

I hereby swear or affirm that the information given herewith is a complete and correct record of the well and all work done on it so far as can be determined from available records.

Subscribed and sworn to before me this 12th

Lubbock, Texas April 12, 1946

day of April 1946

Name J. S. Duncan

Position Chief Accountant

Representing Delfern Oil Company

Address 607 Lubbock National Building
Lubbock, Texas

for Lubbock County, Texas.

My Commission expires June 1, 1947

Notary Public in and

FORMATION RECORD

FROM	TO	THICKNESS IN FEET	FORMATION
0	85	85	Chert sand
85	305	220	Sand red bed
305	605	300	Red bed
605	1008	403	Red Bed
1008	1258	250	Red bed
1288	1422	134	Red bed
1422	1456	34	Red bed
1456	1519	63	Anhydrite
1519	1576	57	Anhydrite
1576	1737	161	Salt
1737	1955	218	Salt and anhydrite
1955	2137	182	Salt
2137	2208	71	Salt
2208	2300	92	Anhydrite
2300	2393	93	Anhydrite and shale
2393	2480	87	Anhydrite and shale
2480	2576	96	Anhydrite and shale
2576	2670	94	Anhydrite and shale
2670	2756	86	Anhydrite and shale
2756	2824	68	Anhydrite shale
2824	2945	121	Anhydrite shale
2945	3005	60	Anhydrite shale
3005	3017	12	Anhydrite and red rock
3017	3035	18	Anhydrite
		3035	

OIL CONSERVATION COMMISSION

Santa Fe, New Mexico

MISCELLANEOUS REPORTS ON WELLS

RECEIVED
APR 11 1946
HOODS OFFICE

Submit this report in triplicate to the Oil Conservation Commission or its proper agent within ten days after the work specified is completed. It should be signed and sworn to before a notary public for reports on beginning drilling operations, results of shooting well, results of test of casing shut-off, result of plugging of well, and other important operations, even though the work was witnessed by an agent of the Commission. Reports on minor operations need not be signed and sworn to before a notary public. See additional instructions in the Rules and Regulations of the Commission.

Indicate nature of report by checking below:

REPORT ON BEGINNING DRILLING OPERATIONS		REPORT ON REPAIRING WELL	
REPORT ON RESULT OF SHOOTING OR CHEMICAL TREATMENT OF WELL		REPORT ON PULLING OR OTHERWISE ALTERING CASING	
REPORT ON RESULT OF TEST OF CASING SHUT-OFF	<input checked="" type="checkbox"/>	REPORT ON DEEPENING WELL	
REPORT ON RESULT OF PLUGGING OF WELL			

Lubbock, Texas

April 11, 1946

Place

Date

OIL CONSERVATION COMMISSION,
SANTA FE, NEW MEXICO.

Gentlemen:

Following is a report on the work done and the results obtained under the heading noted above at the _____

Delfern Oil Company State "G" Well No. 1 in the _____
Company or Operator Lease
SW 1/4 SE 1/4 of Sec. 1, T. 13-S, R. 31-E, N. M. P. M.,
Caprock Field, Chaves County.

The dates of this work were as follows: April 4, 1946

Notice of intention to do the work was ~~submitted~~ submitted on Form C-102 on April 3, 19 46
and approval of the proposed plan was ~~was not~~ obtained. (Cross out incorrect words.)

DETAILED ACCOUNT OF WORK DONE AND RESULTS OBTAINED

Tested 3000' of 5 1/2" 15# casing cemented with 600 sacks of cement. Bailed hole dry and tested for two hours. Tested o.k. Drilled plug and tested for six hours. Tested o.k. Test was made on April 4, 1946.

Witnessed by E. A. Karper Name Delfern Oil Company Company Engineer Title

Subscribed and sworn before me this _____

I hereby swear or affirm that the information given above is true and correct.

11 day of April, 1946Name E. A. KarperPosition Engineer

B. P. Stafford
Notary Public
in and for Lubbock County, Texas

Representing Delfern Oil Company
Company or Operator
807 Lubbock National Building

My commission expires June 1, 1947Address Lubbock, Texas

Remarks:

APPROVED

Date _____

Roy Yarbrough
Name
Title

NEW MEXICO OIL CONSERVATION COMMISSION

Santa Fe, New Mexico

MISCELLANEOUS NOTICES

Submit this notice in triplicate to the Oil Conservation Commission or its proper agent before the work specified is to begin. A copy will be returned to the sender on which will be given the approval, with any modifications considered advisable, or the rejection by the Commission or agent, of the plan submitted. The plan as approved should be followed, and work should not begin until approval is obtained. See additional instructions in the Rules and Regulations of the Commission.

Indicate nature of notice by checking below:

NOTICE OF INTENTION TO TEST CASING SHUT-OFF	<input checked="" type="checkbox"/>	NOTICE OF INTENTION TO SHOOT OR CHEMICALLY TREAT WELL	
NOTICE OF INTENTION TO CHANGE PLANS		NOTICE OF INTENTION TO PULL OR OTHERWISE ALTER CASING	
NOTICE OF INTENTION TO REPAIR WELL		NOTICE OF INTENTION TO PLUG WELL	
NOTICE OF INTENTION TO DEEPEN WELL			

Lubbock, Texas

April 3, 1946

Place

Date

OIL CONSERVATION COMMISSION,
Santa Fe, New Mexico.

Gentlemen:

Following is a notice of intention to do certain work as described below at the

Delfern Oil Company State "G" Well No. 1 in SW 1/4 SE 1/4
Company or Operator Lease
of Sec. 1, T. 13-S, R. 31-E, N. M. P. M., Caprock Field,
Chaves County.

FULL DETAILS OF PROPOSED PLAN OF WORK

FOLLOW INSTRUCTIONS IN THE RULES AND REGULATIONS OF THE COMMISSION

Intend to test 3000' of 5 1/2" 15# casing cemented with 600 sacks of cement.
Will bail hole dry and test for two hours; drill plug and test for six
hours. Test will be made about April 4, 1946.

Approved APR 13 1946, 19____
except as follows:


OIL CONSERVATION COMMISSION,
By Roy Garbrough
Title Oil & Gas Inspector

Delfern Oil Company
Company or Operator
By E. A. Karper
Position Engineer
Send communications regarding well to
Name E. A. Karper
Address 607 Lubbock National Building
Lubbock, Texas

OIL CONSERVATION COMMISSION

Santa Fe, New Mexico

MISCELLANEOUS REPORTS OF WELLS



Submit this report in triplicate to the Oil Conservation Commission or its proper agent within **48 HOURS** after the specified is completed. It should be signed and sworn to before a notary public for reports on beginning drilling operations, results of shooting well, results of test of casing shut-off, result of plugging of well, and other important operations, even though the work was witnessed by an agent of the Commission. Reports on minor operations need not be signed and sworn to before a notary public. See additional instructions in the Rules and Regulations of the Commission.

Indicate nature of report by checking below:

REPORT ON BEGINNING DRILLING OPERATIONS		REPORT ON REPAIRING WELL	
REPORT ON RESULT OF SHOOTING OR CHEMICAL TREATMENT OF WELL		REPORT ON PULLING OR OTHERWISE ALTERING CASING	
REPORT ON RESULT OF TEST OF CASING SHUT-OFF	X	REPORT ON DEEPENING WELL	
REPORT ON RESULT OF PLUGGING OF WELL			

Lubbock, Texas

March 22, 1946

Place

Date

OIL CONSERVATION COMMISSION,
SANTA FE, NEW MEXICO.

Gentlemen:

Following is a report on the work done and the results obtained under the heading noted above at the
Delfern Oil Company State "G" Well No. **1** in the
 Company or Operator Lease

SW 1/4 SE 1/4 of Sec. **1**, T. **13-S**, R. **31-E**, N. M. P. M.,
Caprock Field, **Chaves** County.

The dates of this work were as follows: **March 18, 1946**

Notice of intention to do the work was ~~(submitted)~~ submitted on Form C-102 on **March 17,** 19 **46**
 and approval of the proposed plan ~~was~~ (was not) obtained. (Cross out incorrect words.)

DETAILED ACCOUNT OF WORK DONE AND RESULTS OBTAINED

Test was made on March 18, 1946. Tested 295' 8-5/8" surface casing cemented with 150 sacks cement. Tested 500# pressure for 30 minutes. Tested O.K.

Witnessed by **E. A. Karper** **Delfern Oil Company** **Engineer**
 Name Company Title

Subscribed and sworn before me this _____

I hereby swear or affirm that the information given above is true and correct.

22nd day of **March**, 19 **46**

Name **R. D. Duncan**

Position **Chief Accountant**

B. P. Stafford **B. P. STAFFORD**
 Notary Public
 In and for Lubbock County, Texas.

Representing **Delfern Oil Company**
 Company or Operator

My commission expires **June 1, 1947**

Address **607 Lubbock National Building**
Lubbock, Texas

Remarks:


APPROVED
MAR 25 1946

Roy Yarbrough
 Oil & Gas Inspector
 Title

OIL CONSERVATION COMMISSION

Santa Fe, New Mexico

MISCELLANEOUS REPORTS ON WELLS



Submit this report in triplicate to the Oil Conservation Commission or its proper agent within ten days after the work specified is completed. It should be signed and sworn to before a notary public for reports on beginning drilling operations, results of shooting well, results of test of casing shut-off, result of plugging of well, and other important operations, even though the work was witnessed by an agent of the Commission. Reports on minor operations need not be signed and sworn to before a notary public. See additional instructions in the Rules and Regulations of the Commission.

Indicate nature of report by checking below:

REPORT ON BEGINNING DRILLING OPERATIONS	<input checked="" type="checkbox"/>	REPORT ON REPAIRING WELL
REPORT ON RESULT OF SHOOTING OR CHEMICAL TREATMENT OF WELL	<input type="checkbox"/>	REPORT ON PULLING OR OTHERWISE ALTERING CASING
REPORT ON RESULT OF TEST OF CASING SHUT-OFF	<input type="checkbox"/>	REPORT ON DEEPENING WELL
REPORT ON RESULT OF PLUGGING OF WELL	<input type="checkbox"/>	

Lubbock, Texas
PlaceMarch 16, 1946
DateOIL CONSERVATION COMMISSION,
SANTA FE, NEW MEXICO.

Gentlemen:

Following is a report on the work done and the results obtained under the heading noted above at the _____
Delfern Oil Company State "G" Well No. 1 in the _____
 Company or Operator Lease 13-S R. 31-E, N. M. P. M.,
SW 1/4 SE 1/4 of Sec. 1, T. _____, R. _____, N. M. P. M.,
Caprock Field, **Chaves** County.
 March 16, 1946

The dates of this work were as follows:

Notice of intention to do the work was ~~was not~~ submitted on Form C-102 on March 4, 19 46
 and approval of the proposed plan was ~~was not~~ obtained. (Cross out incorrect words.)

DETAILED ACCOUNT OF WORK DONE AND RESULTS OBTAINED

Began drilling operations on March 16, 1946. Set 295' 8-5/8", 28 1/2 surface casing at 305'. Cemented with 150 sacks.

Witnessed by <u>E. A. Karper</u>	<u>Delfern Oil Company</u>	<u>Engineer</u>
Name	Company	Title
Subscribed and sworn before me this _____		
<u>18th</u> day of <u>March</u> , 19 <u>46</u>	I hereby swear or affirm that the information given above is true and correct.	
<u>B. P. Stafford</u>	Name <u>E. A. Karper</u>	Position <u>Engineer</u>
<u>B. P. Stafford</u>	Representing <u>Delfern Oil Company</u>	
Notary Public	Company or Operator	
in and for Lubbock County, Texas.	<u>607 Lubbock National Building</u>	
My commission expires <u>June 1, 1947</u>	Address <u>Lubbock, Texas</u>	

Remarks: APR 1946Date MAR 20 1946Oil & Gas Inspector

Title

MEXICO OIL CONSERVATION COMMISSION

Santa Fe, New Mexico

NOTICE OF INTENTION TO DRILL

DUPLICATE

Notice must be given to the Conservation Commission or its proper agent and approval obtained before drilling begins. If changes in the proposed plan are considered advisable, a copy of this notice showing such changes will be returned to the sender. Submit this notice in triplicate. One copy will be returned following approval. See additional instructions in Rules and Regulations of the Commission.

Lubbock, Texas

March 4, 1946

Place

Date

OIL CONSERVATION COMMISSION,
Santa Fe, New Mexico,

Gentlemen:

You are hereby notified that it is our intention to commence the drilling of a well to be known as

Delfern Oil Company

State of

Well No. 1

in SW 1/4 SE 1/4

Company or Operator

Lease

of Sec. 1, T. 13-S, R. 31-E, N. M., P. M., Capreek Field, Chaves County.

N

The well is 660 feet (N.) (SE) of the South line and 1980 feet (SE) (W.) of the East line of Section 1-13-S-31-E

(Give location from section or other legal subdivision lines. Cross out wrong directions.)

If state land the oil and gas lease is No. B-10418 Assignment No. 29

If patented land the owner is -

Address -

If government land the permittee is -

Address -

The lessee is William Spurek and Wada Spurek

Address Los Angeles, California

AREA 640 ACRES

LOCATE WELL CORRECTLY

We propose to drill well with drilling equipment as follows:

Rotary to 3000' Cable Tools from 3000 to Total Depth

The status of a bond for this well in conformance with Rule 39 of the General Rules and Regulations of the Commission is as follows: In effect

We propose to use the following strings of casing and to land or cement them as indicated:

Size of Hole	Size of Casing	Weight Per Foot	New or Second Hand	Depth	Landed or Cemented	Sacks Cement
10-3/4	8-5/8"	28.00#	New	300'	Cemented	150
7-3/4	5-1/2"	15.5	New	3,000'	Cemented	600

If changes in the above plan become advisable we will notify you before cementing or landing casing. We estimate that the first productive oil or gas sand should occur at a depth of about 3035 feet.

Additional information:

Approved MAR 7 1946, 19
except as follows:

Sincerely yours,

Delfern Oil Company

Company or Operator

By

Position Chief Accountant

Send communications regarding well to

Name J. D. Duncan

607 Lubbock National Building

Address Lubbock, Texas

OIL CONSERVATION COMMISSION

By

Title

Oil & Gas Inspector