

Santa Fe, New Mexico

NOTICE OF INTENTION TO DRILL

Notice must be given to the Oil Conservation Commission or its proper agent and approval obtained before drilling begins. If changes in the proposed plan are considered advisable, a copy of this notice showing such changes will be returned to the sender. Submit this notice in triplicate. One copy will be returned following approval. See instructions in Rules and Regulations of the Commission.

Artesia, New Mexico

AUG 20 1947
DateOIL CONSERVATION COMMISSION,
Santa Fe, New Mexico,

Gentlemen:

You are hereby notified that it is our intention to commence the drilling of a well to be known as

A.K. Polis, Jr. State B Well No. 1 in SW 1/4 SW 1/4
Company or Operator Leaseof Sec. 1, T 13, R 31, N. M., P. M., Caprock Field, Chaves County.
N

The well is 660 feet (N.) 660 of the South line and 660 feet (E.) 660 of the West line of Section 1.

(Give location from section or other legal subdivision lines. Cross out wrong directions.)

If state land the oil and gas lease is No. ??? Assignment No.

If patented land the owner is

Address

If government land the permittee is

Address

The lessee is

Address

AREA 640 ACRES

LOCATE WELL CORRECTLY

We propose to drill well with drilling equipment as follows: Rotary tools to

3030, Cable tools to TD

The status of a bond for this well in conformance with Rule 39 of the General Rules and Regulations of the Commission is as follows: \$10,000 Blanket Bond on file with commission

We propose to use the following strings of casing and to land or cement them as indicated:

Size of Hole	Size of Casing	Weight Per Foot	New or Second Hand	Depth	Landed or Cemented	Sacks Cement
11 1/2	9 5/8	40#	S.H.	260	Cemented	125
8 3/8	7"	22#	S.H.	3020	Cemented	600

If changes in the above plan become advisable we will notify you before cementing or landing casing. We estimate that the first productive oil or gas sand should occur at a depth of about 3030 feet.

Additional information:

AUG 20 1947

Approved _____, 19____
except as follows:

Sincerely yours,

A.K. Polis, Jr.

Company or Operator

By

Position Agent

Send communications regarding well to

Name W.U. Paul, 601 West Quay, Artesia, N.

Address

OIL CONSERVATION COMMISSION,

By

Title

Oil & Gas Inspector

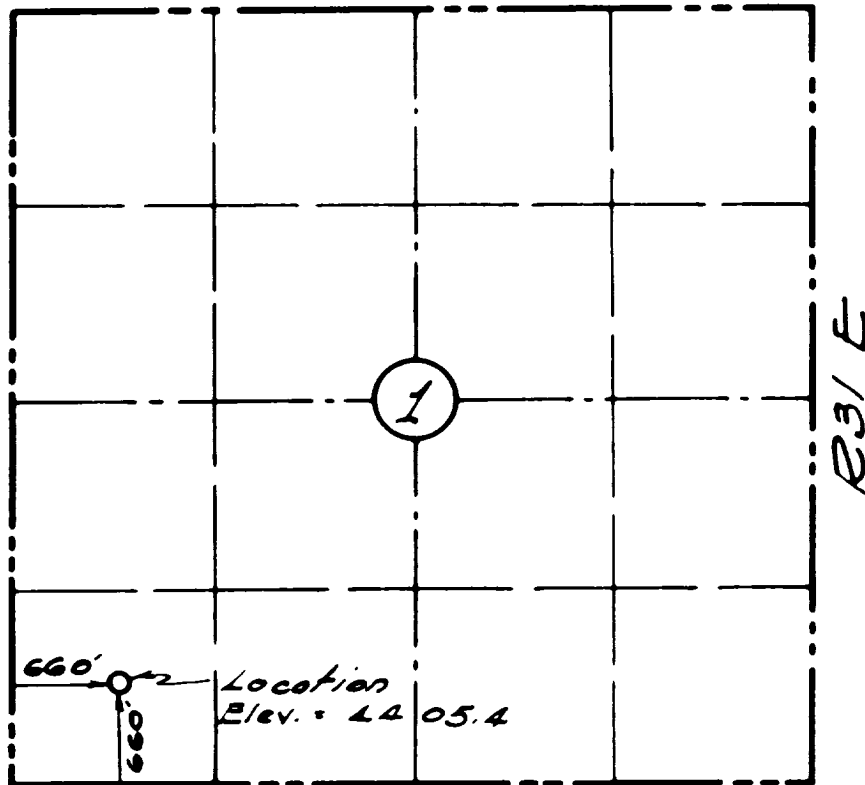
44

11/11/11

LOCATION
FOR
A.K. POLIS

STATE B-1

660 Ft. From South.
660 Ft. From West.



CERTIFICATE

I, Clarence E. Fischbeck, Registered Professional Engineer of the State of New Mexico, hereby certify that I made the Location as plotted and that said plot is a true & correct representation of the field notes of the actual survey made by me on the ground and is true & correct to the best of my knowledge & belief.

Clarence E. Fischbeck
Consulting Engineer

NEW MEXICO OIL CONSERVATION COMMISSION

Santa Fe, New Mexico

NOTICE OF INTENTION TO DRILL

Notice must be given to the Oil Conservation Commission or its proper agent and approval obtained before drilling begins. If changes in the proposed plan are considered advisable, a copy of this notice showing such changes will be returned to the sender. Submit this notice in triplicate. One copy will be returned following approval. See additional instructions in Rules and Regulations of the Commission.

Artesia, New Mexico
Place8-19-47
DateOIL CONSERVATION COMMISSION,
Santa Fe, New Mexico,

Gentlemen:

You are hereby notified that it is our intention to commence the drilling of a well to be known as

A.K. Polis, Jr. State B Well No. 1 in SW 1/4 SW 1/4
Company or Operator Leaseof Sec. 1, T 13, R 31, N. M. P. M., Caprock Field, Chaves County.
N

The well is 660 feet (N.) (S.) of the South line and 660 feet (E.) (W.) of the West line of Section 1.

(Give location from section or other legal subdivision lines. Cross out wrong directions.)

If state land the oil and gas lease is No. 777 Assignment No.

If patented land the owner is


Address

If government land the permittee is

Address

The lessee is

Address



AREA 640 ACRES

LOCATE WELL CORRECTLY

We propose to drill well with drilling equipment as follows:

3030, Cable tools to TD Rotary tools to

The status of a bond for this well in conformance with Rule 39 of the General Rules and Regulations of the Commission is as follows: \$10,000 Blanket Bond on file with commission

We propose to use the following strings of casing and to land or cement them as indicated:

Size of Hole	Size of Casing	Weight Per Foot	New or Second Hand	Depth	Landed or Cemented	Sacks Cement
11 1/2	9 5/8	40#	S.H.	260	Cemented	125
8 3/8	7"	22#	S.H.	3020	Cemented	600

If changes in the above plan become advisable we will notify you before cementing or landing casing. We estimate that the first productive oil or gas sand should occur at a depth of about 3030 feet.

Additional information:

Approved _____, 19____
except as follows:

Sincerely yours,

A.K. Polis, Jr.

Company or Operator

By _____

Position

Agent

Send communications regarding well to

W.U. Paul, 601 West Quay, Artesia, N.

Name

Address

OIL CONSERVATION COMMISSION,

By _____

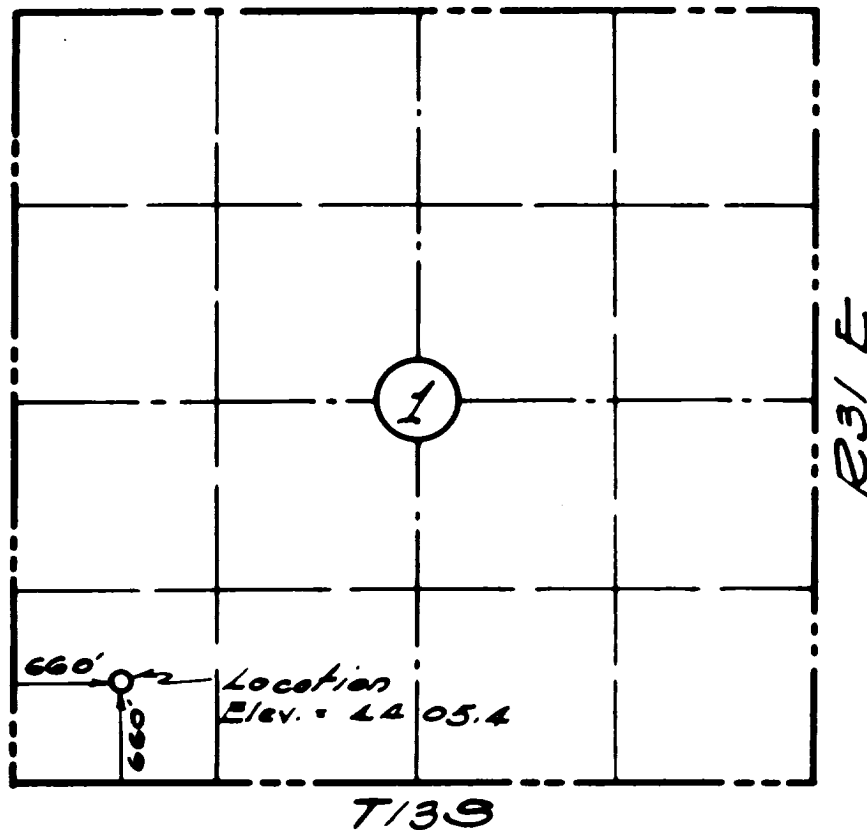
Title _____

This file brought over from Artesia
by Mr. Hanson

LOCATION
FOR
A.K. POLIS

STATE B-1

960 Ft. From South.
660 Ft. From West.



CERTIFICATE

I, Clarence E. Fischbeck, Registered Professional Engineer of the State of New Mexico, hereby certify that I made the Location as plotted and that said plot is a true & correct representation of the field notes of the actual survey made by me on the ground and is true & correct to the best of my knowledge & belief.

Clarence E. Fischbeck
Consulting Engineer.

NEW MEXICO OIL CONSERVATION COMMISSION
SANTA FE, NEW MEXICO

Form C-110
Revised 7/1/55

(File the original and 4 copies with the appropriate district office)

CERTIFICATE OF COMPLIANCE AND AUTHORIZATION
TO TRANSPORT OIL AND NATURAL GAS

Company or Operator AMBASSADOR OIL CORPORATION Lease * State "L"

Well No. 1 Unit Letter M S 1 T 13 R 31 Pool Caprock

County Chaves Kind of Lease (State, Fed. or Patented) State

If well produces oil or condensate, give location of tanks: Unit L S 1 T 13 R 31

Authorized Transporter of Oil or Condensate Service Pipe Line Co.

Address Box 337, Midland, Texas

(Give address to which approved copy of this form is to be sent)

Authorized Transporter of Gas None

Address -

(Give address to which approved copy of this form is to be sent)

If Gas is not being sold, give reasons and also explain its present disposition:

Insufficient quantity for market. Used on lease for fuel

Reasons for Filing: (Please check proper box) New Well ()

Change in Transporter of (Check One): Oil () Dry Gas () C'head () Condensate ()

Change in Ownership See remarks (X) Other ()

Remarks: (Give explanation below)

This lease was purchased from A. K. Pollis effective 3/1/57. Lease name changed from State "B" to State "L"

The undersigned certifies that the Rules and Regulations of the Oil Conservation Commission have been complied with.

Executed this the 15 day of April 19 57

By J. N. Chaffin 

Approved 19

Title Prod. Records Supervisor

OIL CONSERVATION COMMISSION

Company AMBASSADOR OIL CORPORATION

By 

Address 3101 Winthrop, Fort Worth, Texas

Title