

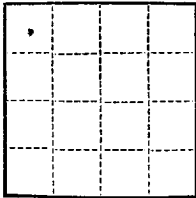
(SUBMIT IN TRIPLICATE)

UNITED STATES
DEPARTMENT OF THE INTERIOR
GEOLOGICAL SURVEY

Land Office New Mexico

Lease No. LC-070336

Unit Medlin "B" No. 1



SUNDRY NOTICES AND REPORTS ON WELLS

NOTICE OF INTENTION TO DRILL.....	<input checked="" type="checkbox"/>	SUBSEQUENT REPORT OF WATER SHUT-OFF.....	
NOTICE OF INTENTION TO CHANGE PLANS.....		SUBSEQUENT REPORT OF SHOOTING OR ACIDIZING.....	
NOTICE OF INTENTION TO TEST WATER SHUT-OFF.....		SUBSEQUENT REPORT OF ALTERING CASING.....	
NOTICE OF INTENTION TO RE-DRILL OR REPAIR WELL.....		SUBSEQUENT REPORT OF RE-DRILLING OR REPAIR.....	
NOTICE OF INTENTION TO SHOOT OR ACIDIZE.....		SUBSEQUENT REPORT OF ABANDONMENT.....	
NOTICE OF INTENTION TO PULL OR ALTER CASING.....		SUPPLEMENTARY WELL HISTORY.....	
NOTICE OF INTENTION TO ABANDON WELL.....			

(INDICATE ABOVE BY CHECK MARK NATURE OF REPORT, NOTICE, OR OTHER DATA)

July 18, 1955

Well No. One is located 330 ft. from N line and 330 ft. from W line of sec. 1

Wd/4 Section 1 14-S 31-E —
(1/4 Sec. and Sec. No.) (Twp.) (Range) (Meridian)
Drickay Queen Chaves New Mexico
(Field) (County or Subdivision) (State or Territory)

The elevation of the derrick floor above sea level is (*) ft. (*) To be furnished at a later date.

DETAILS OF WORK

(State names of and expected depths to objective sands; show sizes, weights, and lengths of proposed casings; indicate mudding jobs, cementing points, and all other important proposed work)

Drill with rotary tools to test Queen Sand at 3200 feet.
8 5/8" set approximately 300' in 11" hole.
5 1/2" set approximately 3085' in 7 7/8" hole.
Will use saturated salt water until casing point reached
then mud up to run oil string. Will drill pay zone with oil.
Makin Drilling Company, Box 1628, Hobbs, New Mexico. - Contractor

I understand that this plan of work must receive approval in writing by the Geological Survey before operations may be commenced.

Company Phillips Petroleum Company

Address Texaco Division

Third Floor, Permian Bldg.

Midland, Texas

By Laurence E. Hecht

Title Division Chief Clerk

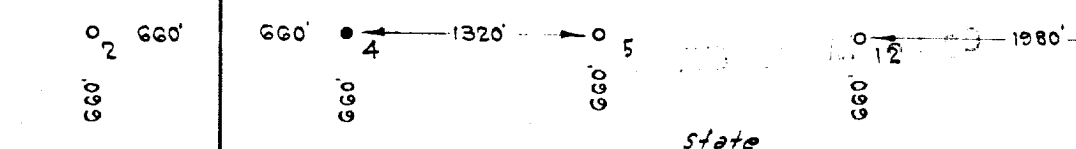
RECEIVED

MAY 8 1955

Oil Cons. Comm.
ARTESIA OFFICE

Great Western
"U"

Ada
"Levick State"



State

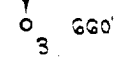
Gulf



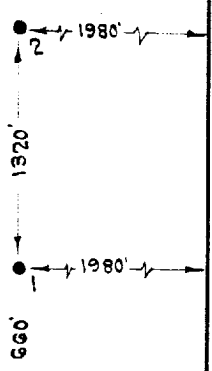
Phillips Petr. Co.
"Medlin B"

Marg A. Matthews

White
"state"



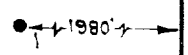
T. R. C. & O.



State

U.S.A.

Penrose
"Amer. Repub."



Gulf

Mrs. Ethel P. Erwin



PHILLIPS PETROLEUM CO.

BARTLESVILLE, OKLAHOMA

MEDLIN "B" LEASE - 320.04 ACRES
W $\frac{1}{2}$ SEC. 1, T. 14 S., R. 31 E.
CHAVES CO., NEW MEX

DRAWN	J. P.	7-13-55	REVISION	BY	DATE	A.F.E. NO.	DWG. NO.
CHECKED							
APPROVED						SCALE: 1" = 1000'	SHEET NO.

I, Laurence E. Hacht, being first duly sworn on oath, state that I have knowledge of the facts and matter herein set forth on this plat and that the same are true and correct.

Name Laurence E. Hacht, Title Division Chief Clerk
Subscribed and sworn to before me this 18th day of July, 1955.

Notary Public Midland County Texas

D. J. Edwards