


(SUBMIT IN TRIPLICATE)

UNITED STATES
DEPARTMENT OF THE INTERIOR
GEOLOGICAL SURVEY

Field Office

Lease No. **LC-060866-A**

Unit



SUNDRY NOTICES AND REPORTS ON WELLS

NOTICE OF INTENTION TO DRILL	<input checked="" type="checkbox"/>	SUBSEQUENT REPORT OF WATER SHUT-OFF	
NOTICE OF INTENTION TO CHANGE PLANS		SUBSEQUENT REPORT OF SHOOTING OR ACIDIZING	
NOTICE OF INTENTION TO TEST WATER SHUT-OFF		SUBSEQUENT REPORT OF ALTERING CASING	
NOTICE OF INTENTION TO RE-DRILL OR REPAIR WELL		SUBSEQUENT REPORT OF RE-DRILLING OR REPAIR	
NOTICE OF INTENTION TO SHOOT OR ACIDIZE		SUBSEQUENT REPORT OF ABANDONMENT	
NOTICE OF INTENTION TO PULL OR ALTER CASING		SUPPLEMENTARY WELL HISTORY	
NOTICE OF INTENTION TO ABANDON WELL			

(INDICATE ABOVE BY CHECK MARK NATURE OF REPORT, NOTICE, OR OTHER DATA)

June 18, 1958

Well No. **Ballard 2** is located **660** ft. from **(N)** line and **660** ft. from **(W)** line of sec. **28**
NW 1/4 of NW 1/4 sec. 28 **118** **31E**
(1/4 Sec. and Sec. No.) (Twp.) (Range) (Meridian)
Caprock Queen **Chaves** **New Mexico**
(Field) (County or Subdivision) (State or Territory)

The elevation of the derrick floor above sea level is **4260.6**.


DETAILS OF WORK

(State names of and expected depths to objective sands; show sizes, weights, and lengths of proposed casings; indicate mudding jobs, cementing points, and all other important proposed work)

Formation: **Queen Sand**Total Depth: **2940'**

Proposed casing program:

10 3/4", 150', 32.75#, circulate cement, 15" hole.
7", 2950', 20#, 150 sacks cement, 8 3/4" hole.



I understand that this plan of work must receive approval in writing by the Geological Survey before operations may be commenced.

Company **Merrill G. Penrose, Inc.**Address **Box 988**
Sunrise, New Mexico

By

Title

Agent

NEW MEXICO OIL CONSERVATION COMMISSION
Well Location and Acreage Dedication Plat

Section A.

Date 3-19-58

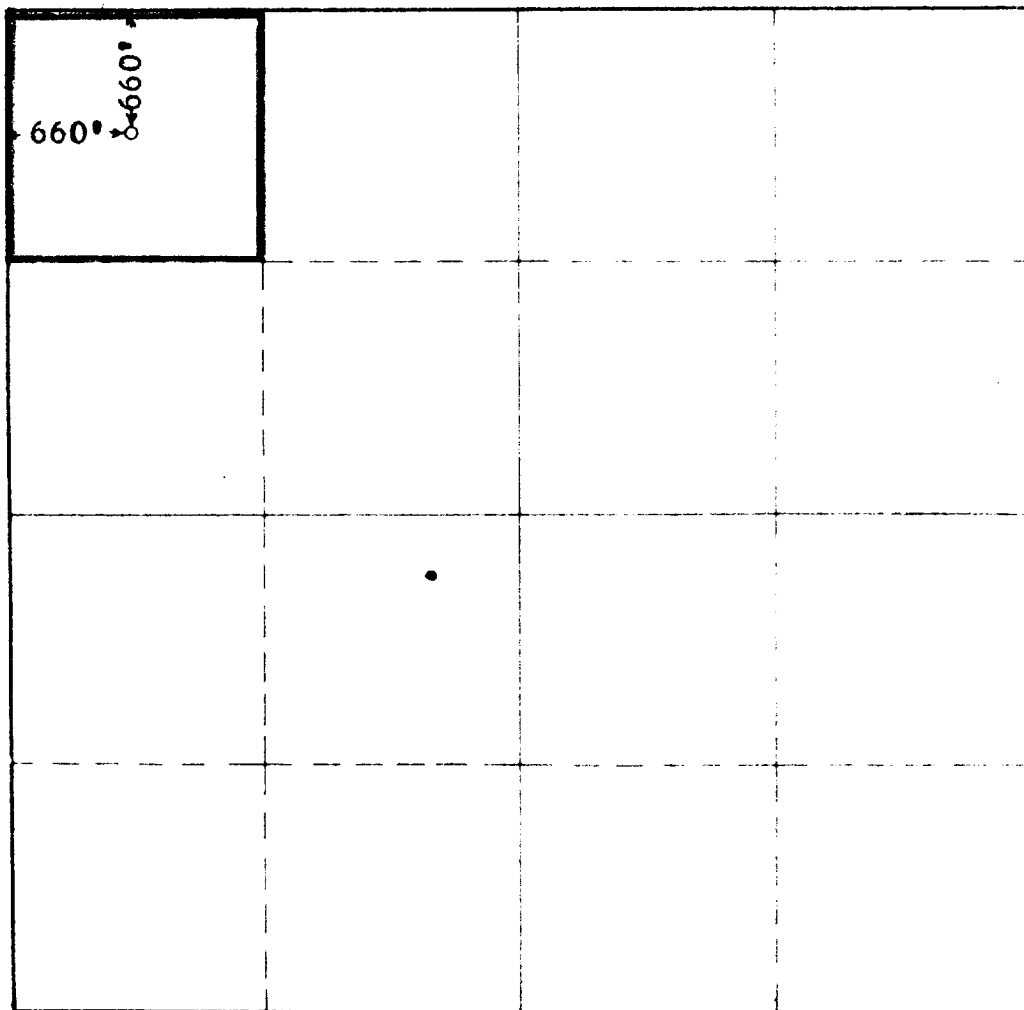
Operator Neville G. Penrose Lease Ballard
Well No. 2 Unit letter D Section 28 Township 14 S Range 31 E NMPM
Located 660 Feet From North Line, 660 Feet From West Line
County Chaves C. I. Elevation 4260.8 Dedicated Acreage 40 Acres
Name of Producing Formation Queen Sand Pool Caprock Queen

1. Is the Operator the only owner* in the dedicated acreage outlined on the plat below?
Yes _____ No X.
2. If the answer to question one is "no," have the interests of all the owners been consolidated by communitization agreement or otherwise? Yes X No _____. If answer is "yes," Type of Consolidation joint venture
3. If the answer to question two is "no," list all the owners and their respective interests below:

Owner

Land Description

Section B



RECEIVED
JUN 20 1958

U. S. GEOLOGICAL SURV.
ARTESIAN NEW MEXICO
This is to certify that the information in Section A above is true and complete to the best of my knowledge and belief.

Neville G. Penrose, Inc.
(Operator)

John W. West
(Representative)

Box 988
Bunice, New Mexico
Address

This is to certify that the well location shown on the plat in Section B was plotted from field notes of actual surveys made by me or under my supervision and that the same is true and correct to the best of my knowledge and belief.

Date Surveyed 3-19-58

John W. West
Registered Professional
Engineer and/or Land Surveyor.

Certificate No. 676