

NUMBER OF COPIES RECEIVED	
DISTRIBUTION	
SANTA FE	
FILE	
U.S.G.S.	
LAND OFFICE	
TRANSPORTER	OIL GAS
PRORATION OFFICE	
OPERATOR	

NEW MEXICO OIL CONSERVATION COMMISSION  
SANTA FE, NEW MEXICO

**CERTIFICATE OF COMPLIANCE AND AUTHORIZATION  
TO TRANSPORT OIL AND NATURAL GAS**

FORM C-110  
(Rev. 7-60)

FILE THE ORIGINAL AND 4 COPIES WITH THE APPROPRIATE OFFICE

Company or Operator <b>Union Oil Company of California</b>				Lease <b>South Caprock Queen</b> <b>Unit, Tract 54</b>		Well No. <b>14-28</b>	
Unit Letter <b>N</b>	Section <b>28</b>	Township <b>14-S</b>	Range <b>31-E</b>	County <b>Chaves</b>			
Pool <b>Caprock Queen</b>				Kind of Lease (State, Fed, Fee) <b>Patented</b>			
If well produces oil or condensate give location of tanks			Unit Letter <b>0</b>	Section <b>28</b>	Township <b>14-S</b>	Range <b>31-E</b>	
Authorized transporter of oil <input checked="" type="checkbox"/> or condensate <input type="checkbox"/> <b>Continental Pipeline Company</b>				Address (give address to which approved copy of this form is to be sent) <b>P. O. Box 410, Artesia, New Mexico</b>			
Is Gas Actually Connected? Yes <input type="checkbox"/> No <input checked="" type="checkbox"/>							
Authorized transporter of casing head gas <input type="checkbox"/> or dry gas <input type="checkbox"/>			Date Connected	Address (give address to which approved copy of this form is to be sent)			

If gas is not being sold, give reasons and also explain its present disposition:

**No market-gas being flared**

REASON(S) FOR FILING (please check proper box)

New Well ..... ☐ Change in Ownership ..... ☐  
Change in Transporter (check one) Other (explain below)  
Oil ..... ☒ Dry Gas ..... ☐  
Casing head gas . ☐ Condensate.. ☐



**This form being filed to designate change in transporter from  
Texas-New Mexico Pipeline Co. to Continental Pipeline Co.**

**Effective July 1, 1963**

Remarks
---------

The undersigned certifies that the Rules and Regulations of the Oil Conservation Commission have been complied with.

Executed this the **2nd** day of **July**, 19 **63**

OIL CONSERVATION COMMISSION		By 
Approved by 	Title	<b>Senior Clerk</b>
Title	Company	<b>Union Oil Company of California</b>
Date	Address <b>205 East Washington Lovington, New Mexico</b>	

NEW MEXICO OIL CONSERVATION COMMISSION  
SANTA FE, NEW MEXICO

Form C-110  
Revised 7/1/55

(File the original and 4 copies with the appropriate district office)

CERTIFICATE OF COMPLIANCE AND AUTHORIZATION IN S 13  
TO TRANSPORT OIL AND NATURAL GAS

South Caprock  
Queen Unit  
Tract 54

Company or Operator Union Oil Company of California Lease                     

Well No. 34-28 Unit Letter N S 28 T 14-R 31-E Pool Caprock Queen

County Garfield Kind of Lease (State, Fed. or Patented) Patented

If well produces oil or condensate, give location of tanks: Unit 0 S 28 T 14-R 31-E

Authorized Transporter of Oil or Condensate Texas-New Mexico Pipe Line Company

Address P. O. Box 1510, Midland, Texas

(Give address to which approved copy of this form is to be sent)

Authorized Transporter of Gas None

Address                      Date Connected                     

(Give address to which approved copy of this form is to be sent)

If Gas is not being sold, give reasons and also explain its present disposition:  
No market - Gas being flared.

Reasons for Filing: (Please check proper box) New Well                      ( )

Change in Transporter of (Check One): Oil ( ) Dry Gas ( ) C'head ( ) Condensate ( )

Change in Ownership                      ( ) Other Unitized ( )

Remarks: (Give explanation below)

Formerly: Union Oil Company of California  
H. A. Lindley Well No. 3-28

Change effective:

DEC 1 1960

The undersigned certifies that the Rules and Regulations of the Oil Conservation Commission have been complied with.

Executed this the            day of NOV 29 1960 19           

By A. Manno

Approved                      19           

Title Unit Superintendent

OIL CONSERVATION COMMISSION

Company Union Oil Company of California

By [Signature]

Address 205 East Washington

Title                     

Lovington, New Mexico

MEXICO OIL CONSERVATION COMMISSION  
Well Location and Acreage Dedication Plat

Section A.

Date July 1, 1957

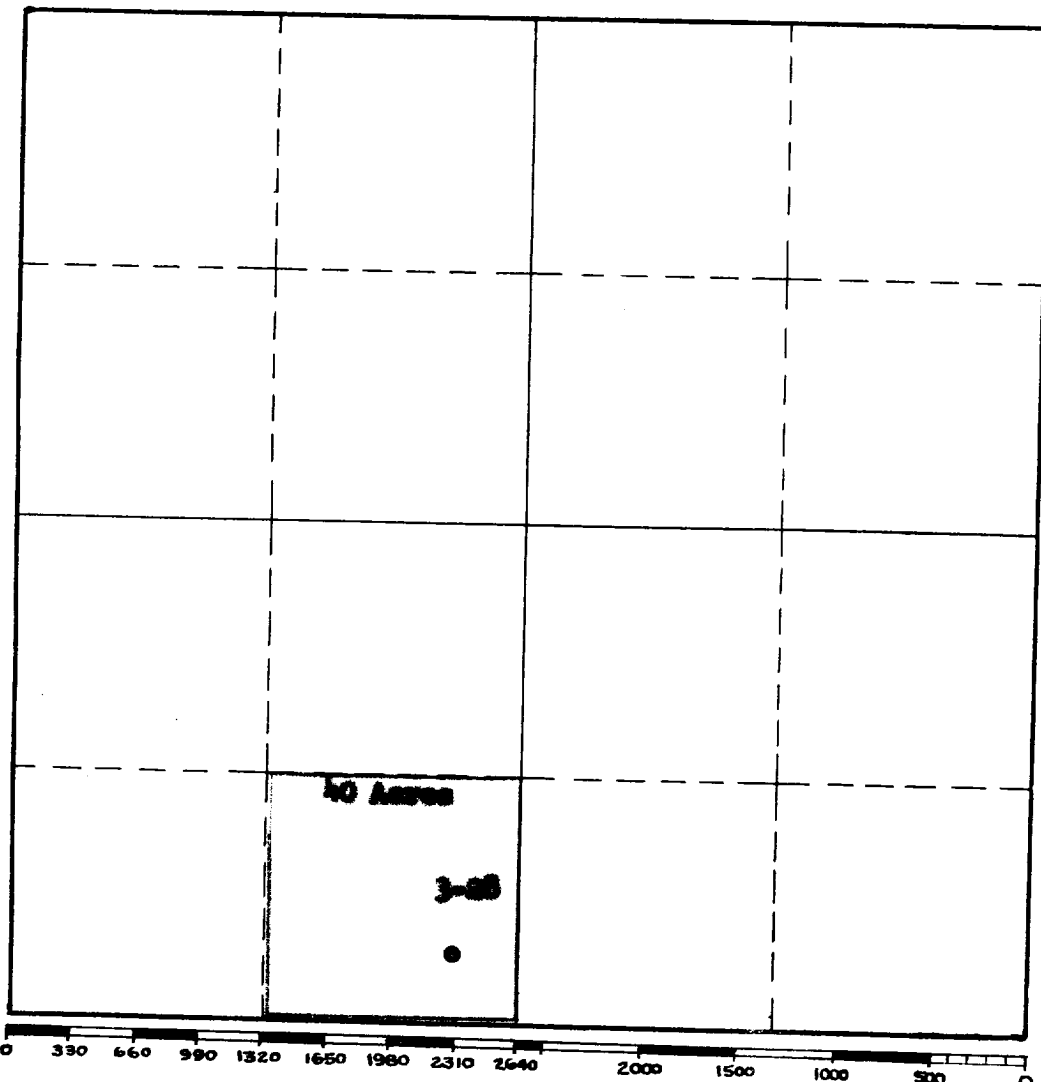
Operator Union Oil Company of California Lease E. A. Lindley  
Well No. 3-08 Unit Letter H Section 25 Township 14-S Range 11-E NMPM  
Located 2310 Feet From West Line, 130 Feet From South Line  
County Garza G. L. Elevation 4920 Dedicated Acreage 40 Acres  
Name of Producing Formation Garza Pool Garza

1. Is the Operator the only owner\* in the dedicated acreage outlined on the plat below?  
Yes \_\_\_\_\_ No X.
2. If the answer to question one is "no," have the interests of all the owners been consolidated by communitization agreement or otherwise? Yes X No \_\_\_\_\_. If answer is "yes," Type of Consolidation Communitization Agreement
3. If the answer to question two is "no," list all the owners and their respective interests below:

Owner

Land Description

Section B



This is to certify that the information in Section A above is true and complete to the best of my knowledge and belief.

**UNION OIL COMPANY OF CALIFORNIA**  
(Operator)

Reed J. Yalson  
(Representative)

610 W. Tenth Ave., Midland, Tex.  
Address

This is to certify that the well location shown on the plat in Section B was plotted from field notes of actual surveys made by me or under my supervision and that the same is true and correct to the best of my knowledge and belief.

Date Surveyed \_\_\_\_\_

Registered Professional  
Engineer and/or Land Surveyor.

Certificate No. \_\_\_\_\_

(See instructions for completing this form on the reverse side)

INSTRUCTIONS FOR COMPLETION:

1. Operator shall furnish and certify to the information called for in Section A.
2. Operator shall outline the dedicated acreage for both oil and gas wells on the plat in Section B.
3. A registered professional engineer or land surveyor registered in the State of New Mexico or approved by the Commission shall show on the plat the location of the well and certify this information in the space provided.
4. All distances shown on the plat must be from the outer boundaries of Section.
5. If additional space is needed for listing owners and their respective interests as required in question 3, Section A, please use space below

\* "Owner" means the person who has the right to drill into and to produce from any pool and to appropriate the production either for himself or for himself and another. (65-3-29 (e) NMSA 1953 Comp.)