

NUMBER OF COPIES RECEIVED	
DISTRIBUTION	
SANTA FE	
FILE	
U.S.G.S.	
LAND OFFICE	
TRANSPORTER	OIL GAS
PRODUCTION OFFICE	
OPERATOR	

NEW MEXICO OIL CONSERVATION COMMISSION
HOBBS OFFICE D.C.C.
Santa Fe, New Mexico

Form C-101
Revised 12/1/55

NOTICE OF INTENTION TO DRILL

Notice must be given to the District Office of the Oil Conservation Commission and approval obtained before drilling or recompletion begins. If changes in the proposed plan are considered advisable, a copy of this notice showing such changes will be returned to the sender. Submit this notice in QUINTUPLICATE. One copy will be returned following approval. See additional instructions in Rules and Regulations of the Commission. If State Land submit 6 Copies. Attach Form C-128 in triplicate to first 3 copies of Form C-101.

LEVELLAND, TEXAS

JUNE 2, 1964

(Place)

(Date)

OIL CONSERVATION COMMISSION
SANTA FE, NEW MEXICO

Gentlemen:

You are hereby notified that it is our intention to commence the Drilling of a well to be known as
SUNSET INTERNATIONAL PETROLEUM CORPORATION

(Company or Operator)

HUMBLE STATE

(Lease)

A-1

M

The well is located 660 feet from the SOUTH line and 510 feet from the WEST line of Section 21, T 8-S, R 33-E, NMPM.

(GIVE LOCATION FROM SECTION LINE)

TOBAC PENN

Pool,

CHAVES

County

D	C	B	A
E	F	G	H
L	K	J	I
<input checked="" type="checkbox"/> M	N	O	P

If State Land the Oil and Gas Lease is No. E-9089

If patented land the owner is _____

Address _____

We propose to drill well with drilling equipment as follows: ROTARY

The status of plugging bond is BLANKET BOND

Drilling Contractor _____

We intend to complete this well in the PENN. BOUGH "C" formation at an approximate depth of 9100' feet.

CASING PROGRAM

We propose to use the following strings of Casing and to cement them as indicated:

Size of Hole	Size of Casing	Weight per Foot	New or Second Hand	Depth	Sacks Cement
17-1/4"	13-3/8"	48#	NEW	400'	CIRCULATE
12-1/2"	8-5/8"	28#	NEW	3650'	300
7-7/8"	4-1/2"	10.6 & 11.6#	NEW	9100'	300'

If changes in the above plans become advisable we will notify you immediately.

ADDITIONAL INFORMATION (If recompletion give full details of proposed plan of work.)

Approved _____, 19____
Except as follows:

Sincerely yours,

SUNSET INTERNATIONAL PETROLEUM CORPORATION

(Company or Operator)

By Robert W. Arren diehl

Position PRODUCTION MANAGER, WEST TEXAS DIVISION

Send Communications regarding well to

Name SUNSET INTERNATIONAL PETROLEUM CORPORATION



Address 1205 PETROLEUM LIFE BLDG. MIDLAND, TEXAS

OIL CONSERVATION COMMISSION
By Jol [Signature]

Job separation sheet



LTR



NEW MEXICO OIL CONSERVATION COMMISSION
WELL LOCATION AND ACREAGE DEDICATION PLAT

FORM C-128
Revised 5/1/57

SEE INSTRUCTIONS FOR COMPLETING THIS FORM ON THE REVERSE SIDE

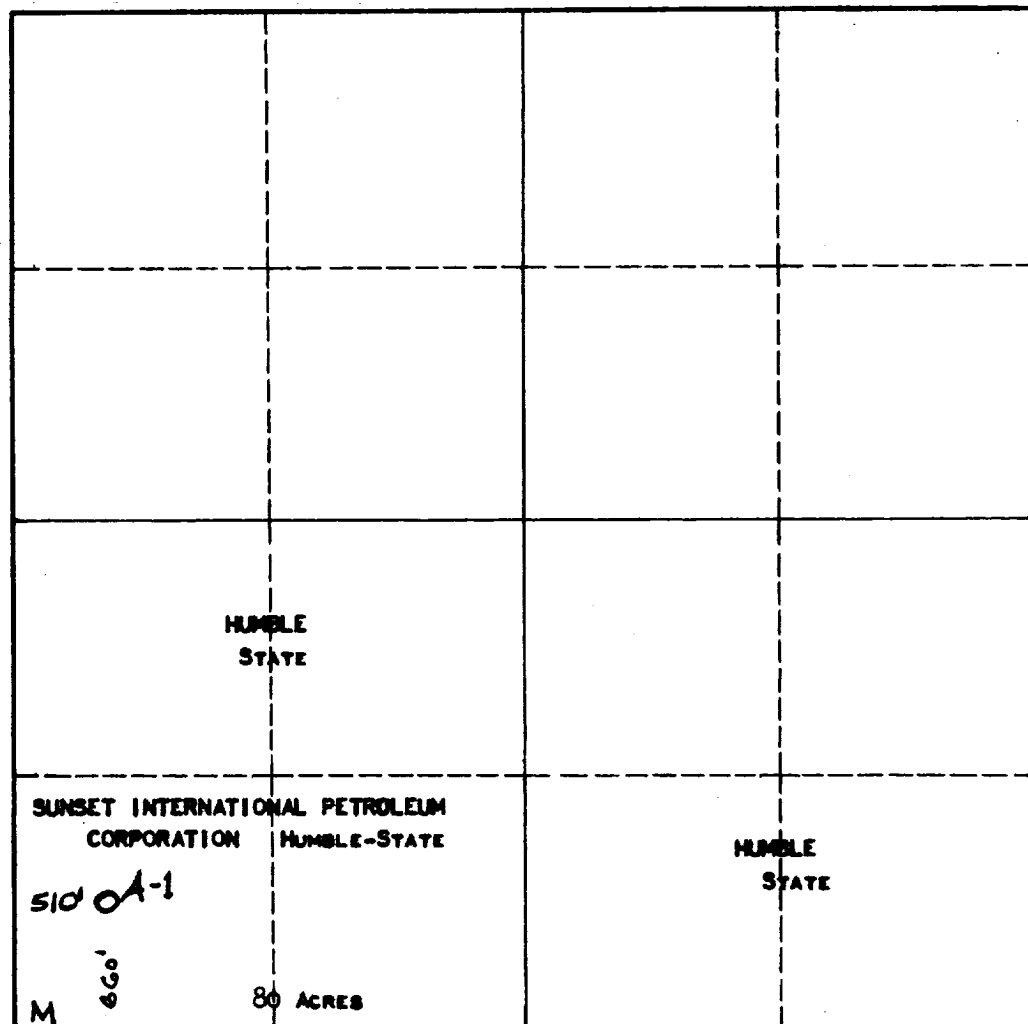
SECTION A

Operator SUNSET INTERNATIONAL PETROLEUM CORPORATION		Lease HUMBLE-STATE		Well No. A-1
Unit Letter M	Section 21	Township T-8-S	Range R-33-E	County CHAVES
Actual Footage Location of Well: 510' feet from the WEST line and 660' feet from the SOUTH line				
Ground Level Elev. 4371	Producing Formation Penn. Bough "C"		Pool Tobac	Dedicated Acreage: 80 AC. Acres

1. Is the Operator the only owner in the dedicated acreage outlined on the plat below? YES ☒ NO ____ . ("Owner" means the person who has the right to drill into and to produce from any pool and to appropriate the production either for himself or for himself and another. (65-3-29 (e) NMSA 1935 Comp.)
2. If the answer to question one is "no," have the interests of all the owners been consolidated by communitization agreement or otherwise? YES ____ NO ____ . If answer is "yes," Type of Consolidation ____
3. If the answer to question two is "no," list all the owners and their respective interests below:

Owner	Land Description

SECTION B



CERTIFICATION

I hereby certify that the information in SECTION A above is true and complete to the best of my knowledge and belief.

Robert W. Wrenn

Name
PRODUCTION MANAGER, W. TEXAS
Position
SUNSET INT. PET. CORP.
Company

Date
JUNE 2, 1964

I hereby certify that the well location shown on the plat in SECTION B was plotted from field notes of actual surveys made by me or under my supervision, and that the same is true and correct to the best of my knowledge and belief.

Date Surveyed
JUNE 2, 1964
Registered Professional Engineer
and/or Land Surveyor
No. 1069
Certificate No. H. 1069

INSTRUCTIONS FOR COMPLETION OF FORM C-128

1. Operator shall furnish and certify to the information called for in Section A.
2. Operator shall outline the dedicated acreage for *both* oil and gas wells on the plat in Section B.
3. A registered professional engineer or land surveyor registered in the State of New Mexico or approved by the Commission shall show on the plat the location of the well and certify this information in the space provided.
4. All distances shown on the plat must be from the outer boundaries of the Section.
5. If additional space is needed for listing owners and their respective interests as required in question 3 of Section A, please use space below.