

NEW MEXICO OIL CONSERVATION COMMISSION

FORM C-103
(Rev 3-55)

MISCELLANEOUS REPORTS ON WELLS OFFICE O. C. C.

(Submit to appropriate District Office as per Commission Rule 11-6)

Nov 4 8 33 AM '63

Name of Company Union Oil Company of California				Address 619 West Texas Avenue, Midland, Texas			
Lease South Caprock Queen Unit	Tract 69-a	Well No. 5-33	Unit Letter E	Section 33	Township 14-S	Range 31-E	
Date Work Performed See detailed account		Pool Caprock Queen		County Chaves			

THIS IS A REPORT OF: (Check appropriate block)

<input checked="" type="checkbox"/> Beginning Drilling Operations	<input type="checkbox"/> Casing Test and Cement Job	<input type="checkbox"/> Other (Explain):
<input type="checkbox"/> Plugging	<input type="checkbox"/> Remedial Work	

Detailed account of work done, nature and quantity of materials used, and results obtained.

Spudded 12-1/4" hole at 4:00 p.m., October 28, 1963, and drilled to total depth of 380 feet.

Ran and cemented 12 jt. (365.12') 8-5/8" O.D., 24#, J-55, 8RT, ST&C, used casing at 377.52' with 200 sx. regular 4% gel cement with 2% calcium chloride added. Cement circulated to surface. C.I.P. at 10:15 a.m., October 28, 1963.

Waited on cement 18 hours. Nipped up and tested casing with 1000# for 30 minutes. O.K.

Witnessed by Thomas Nichols	Position Drilling Foreman	Company Union Oil Company of California
---------------------------------------	-------------------------------------	---



FILL IN BELOW FOR REMEDIAL WORK REPORTS ONLY

ORIGINAL WELL DATA				
D F Elev.	T D	P B T D	Producing Interval	Completion Date
Tubing Diameter	Tubing Depth	Oil String Diameter	Oil String Depth	
Perforated Interval(s)				
Open Hole Interval		Producing Formation(s)		

RESULTS OF WORKOVER

Test	Date of Test	Oil Production BPD	Gas Production MCFPD	Water Production BPD	GOR Cubic feet/Bbl	Gas Well Potential MCFPD
Before Workover						
After Workover						

OIL CONSERVATION COMMISSION

Approved by 		I hereby certify that the information given above is true and complete to the best of my knowledge.	
Title Production Clerk		Name 	
Date NOV 4 1963		Position Production Clerk	
		Company Union Oil Company of California	

NEW MEXICO OIL CONSERVATION COMMISSION
WELL LOCATION AND ACREAGE DEDICATION

FORM C-128
Revised 5/1/57

SEE INSTRUCTIONS FOR COMPLETING THIS FORM ON THE REVERSE SIDE

SECTION A

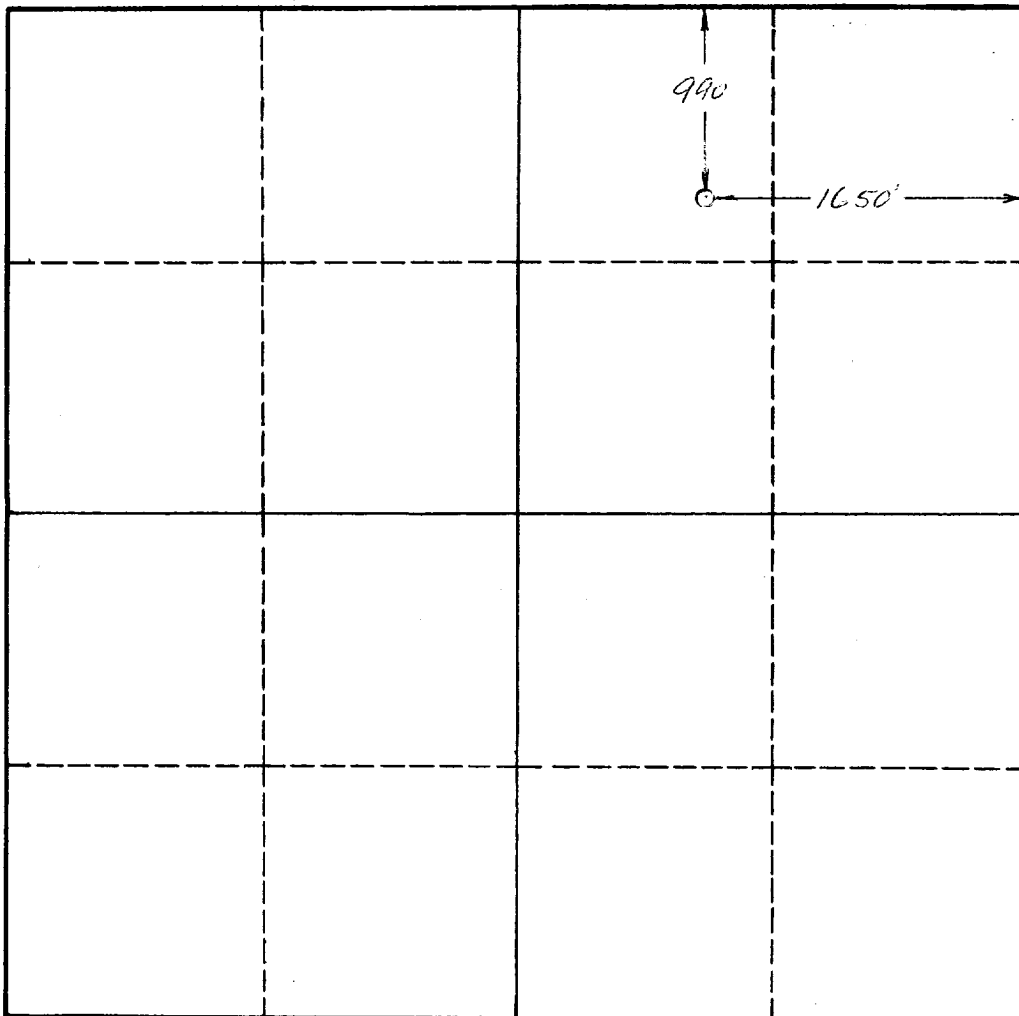
NOV 4 8 33 AM '63

Operator Union Oil Company of California		Lease South Caprock Queen Unit, Tract 7-b		Well No. 2-29
Unit Letter B	Section 29	Township 14-S	Range 31-E	County Chaves
Actual Footage Location of Well: 990 feet from the north line and 1650 feet from the east line				
Ground Level Elev. 4205'	Producing Formation Queen Sand		Pool Caprock Queen	Dedicated Acreage: 40 Acres

1. Is the Operator the only owner in the dedicated acreage outlined on the plat below? YES _____ NO **X**. ("Owner" means the person who has the right to drill into and to produce from any pool and to appropriate the production either for himself or for himself and another. (65-3-29 (e) NMSA 1935 Comp.)
2. If the answer to question one is "no," have the interests of all the owners been consolidated by communitization agreement or otherwise? YES **X** NO _____. If answer is "yes," Type of Consolidation **Unitization agreement**
3. If the answer to question two is "no," list all the owners and their respective interests below:

Owner	Land Description

SECTION B



CERTIFICATION

I hereby certify that the information in SECTION A above is true and complete to the best of my knowledge and belief.

Name *Lee Necker*
Position **Production Clerk**
Company **Union Oil Co. of California**
Date **October 31, 1963**

I hereby certify that the well location shown on the plat in SECTION B was plotted from field notes of actual surveys made by me or under my supervision, and that the same is true and correct to the best of my knowledge and belief.

Date Surveyed **April 8, 1959**
Registered Professional Engineer and/or Land Surveyor
/s/ John W. West
Certificate No. **N.M.-P.E. & L.S. No. 676**

0 330 660 990 1320 1650 1980 2310 2640 2000 1500 1000 500 0

INSTRUCTIONS FOR COMPLETION OF FORM C-128

1. Operator shall furnish and certify to the information called for in Section A.
2. Operator shall outline the dedicated acreage for *both* oil and gas wells on the plat in Section B.
3. A registered professional engineer or land surveyor registered in the State of New Mexico or approved by the Commission shall show on the plat the location of the well and certify this information in the space provided.
4. All distances shown on the plat must be from the outer boundaries of the Section.
5. If additional space is needed for listing owners and their respective interests as required in question 3 of Section A, please use space below.