

NO. OF COPIES RECEIVED		
DISTRIBUTION		
SANTA FE		
FILE		
U.S.G.S.		
LAND OFFICE		
OPERATOR		

NEW MEXICO OIL CONSERVATION COMMISSION

Form C-103
Supersedes Old
C-102 and C-103
Effective 1-1-65


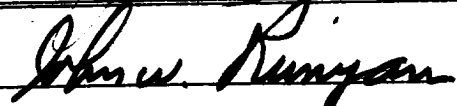
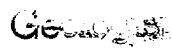
5a. Indicate Type of Lease
State <input checked="" type="checkbox"/> Fee <input type="checkbox"/>
5. State Oil & Gas Lease No.
OG 1195

SUNDRY NOTICES AND REPORTS ON WELLS (DO NOT USE THIS FORM FOR PROPOSALS TO DRILL OR TO DEEPEN OR PLUG BACK TO A DIFFERENT RESERVOIR. USE "APPLICATION FOR PERMIT -" (FORM C-101) FOR SUCH PROPOSALS.)	
1. OIL WELL <input checked="" type="checkbox"/> GAS WELL <input type="checkbox"/> OTHER- <input type="checkbox"/>	7. Unit Agreement Name
2. Name of Operator Atlantic Richfield Company	8. Farm or Lease Name State BF
3. Address of Operator P. O. Box 1710, Hobbs, New Mexico 88240	9. Well No. 5
4. Location of Well UNIT LETTER D 330 FEET FROM THE North LINE AND 990 FEET FROM THE West LINE, SECTION 3 TOWNSHIP 8S RANGE 33E NMPM.	10. Field and Pool, or Willcat Chaveroo San Andres
15. Elevation (Show whether DF, RT, GR, etc.) 4415' DF	12. County Chaves

16. Check Appropriate Box To Indicate Nature of Notice, Report or Other Data			
NOTICE OF INTENTION TO:		SUBSEQUENT REPORT OF:	
PERFORM REMEDIAL WORK <input type="checkbox"/>	PLUG AND ABANDON <input type="checkbox"/>	REMEDIAL WORK <input type="checkbox"/>	ALTERING CASING <input type="checkbox"/>
TEMPORARILY ABANDON <input type="checkbox"/>	CHANGE PLANS <input type="checkbox"/>	COMMENCE DRILLING OPNS. <input type="checkbox"/>	PLUG AND ABANDONMENT <input checked="" type="checkbox"/>
PULL OR ALTER CASING <input type="checkbox"/>	OTHER <input type="checkbox"/>	CASING TEST AND CEMENT JOBS <input type="checkbox"/>	OTHER <input type="checkbox"/>

17. Describe Proposed or Completed Operations (Clearly state all pertinent details, and give pertinent dates, including estimated date of starting any proposed work) SEE RULE 1103.

On 5/23/75 rigged up, killed well w/brine wtr & installed BOP. Ran 3 1/2" bit & 4 1/2" scraper to 4175'. OK. POH w/bit & scraper. RIH w/2-3/8" tbg & 4 1/2" retr. Set retr @ 4175'. Cmtd perms 4225-4390' w/34 sx Cl C w/4% gel below retr & 6 sx above. POH w/tbg. Filled hole w/heavy mud laden material. Cut 4 1/2" csg @ 1014' & pulled 1014'. Spotted 40 sx Cl C cmt plug across 4 1/2" csg stub 1064-750'. Spotted 50 sx Cl C cmt plug across 8-5/8" OD csg shoe 460-300'. Spotted 10 sk cmt plug @ surface, installed regulation dry hole marker. Plugged & abandoned eff 5/30/75. Your office to be notified when location is cleaned & levelled for final inspection.

18. I hereby certify that the information above is true and complete to the best of my knowledge and belief.		
SIGNED 	TITLE Dist. Drlg. Supv.	DATE 6/5/75
APPROVED BY 	TITLE 	DATE FEB 22 1977
CONDITIONS OF APPROVAL, IF ANY:		